

# Town of DUMMER

## Coos County New Hampshire

ODELL

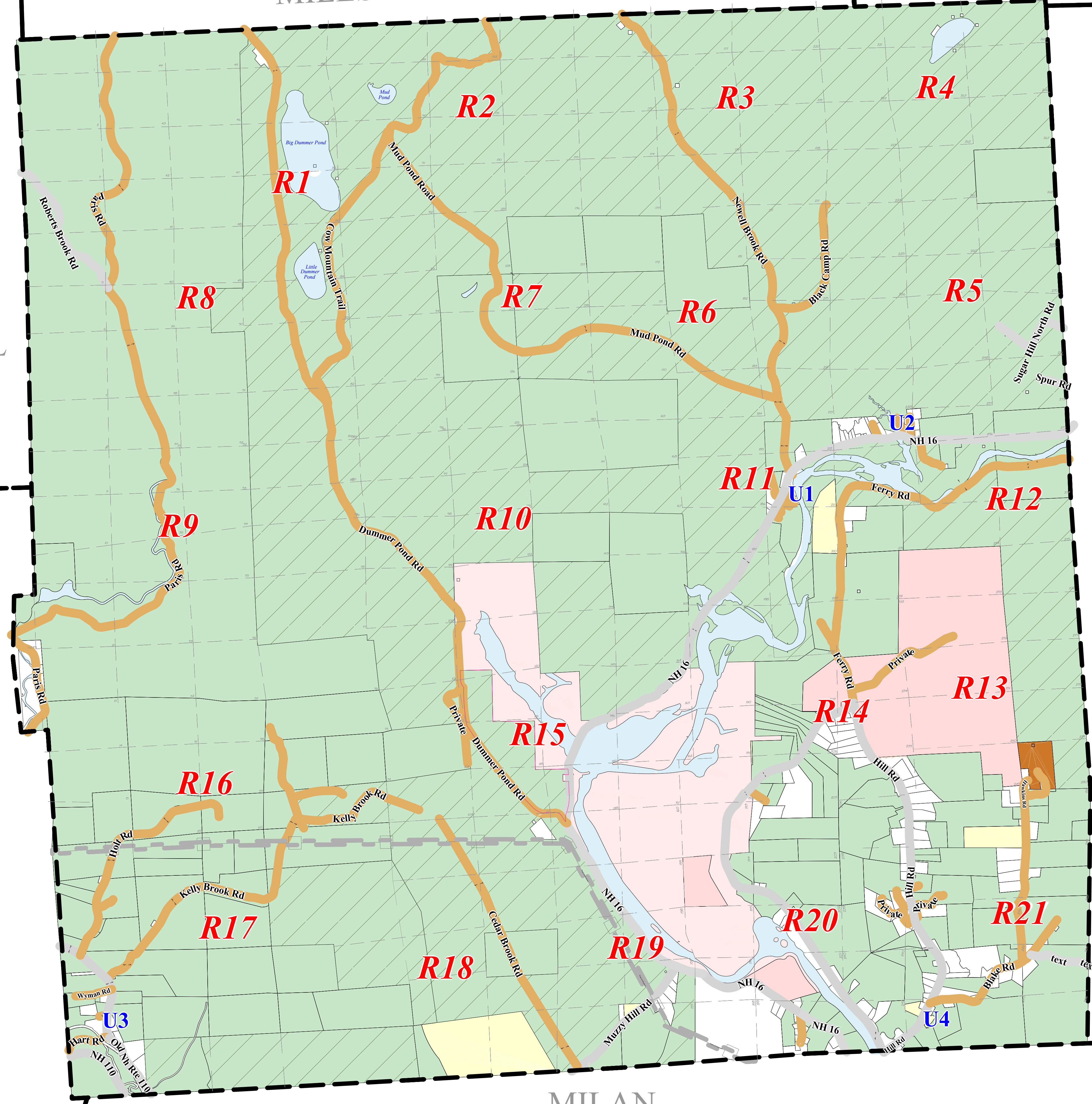
STARK

MILLSFIELD

ERROL

CAMBRIDGE

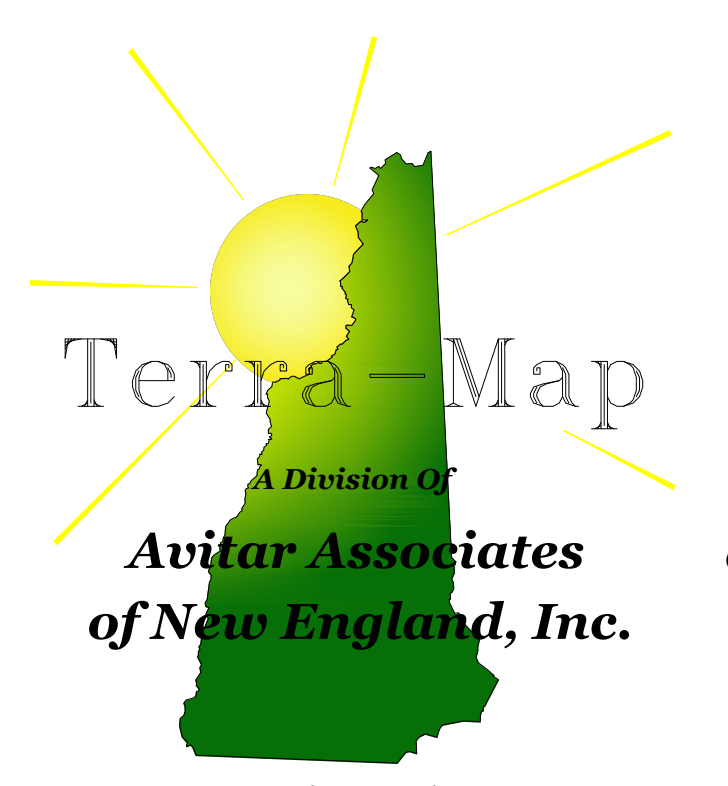


MILAN



### LEGEND

Parcel Number(PID)	12
Parcel Acreage	2 Ac.
Frontage (feet)	200'
Paved Road	RD NAME
Dirt Road	RD NAME
Current Use	
Town Exempt	
State Exempt	
Federal Exempt	
Power Lines	
Lakes and Ponds	
Rivers and Streams	
Range Lines	R1-2

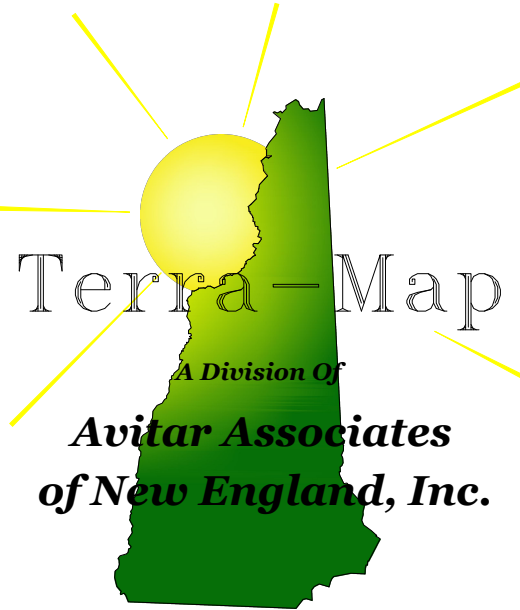
### SCALE



Phone  
603 798-4419

Fax  
603 798-4263

www.avitarassociates.com  
Terramap@avitarassociates.com



Phone 603 798-4419  
 A Division of  
**Avitar Associates**  
 of New England, Inc.  
 Fax 603 798-4263  
 www.avitarassociates.com  
 Terramap@avitarassociates.com


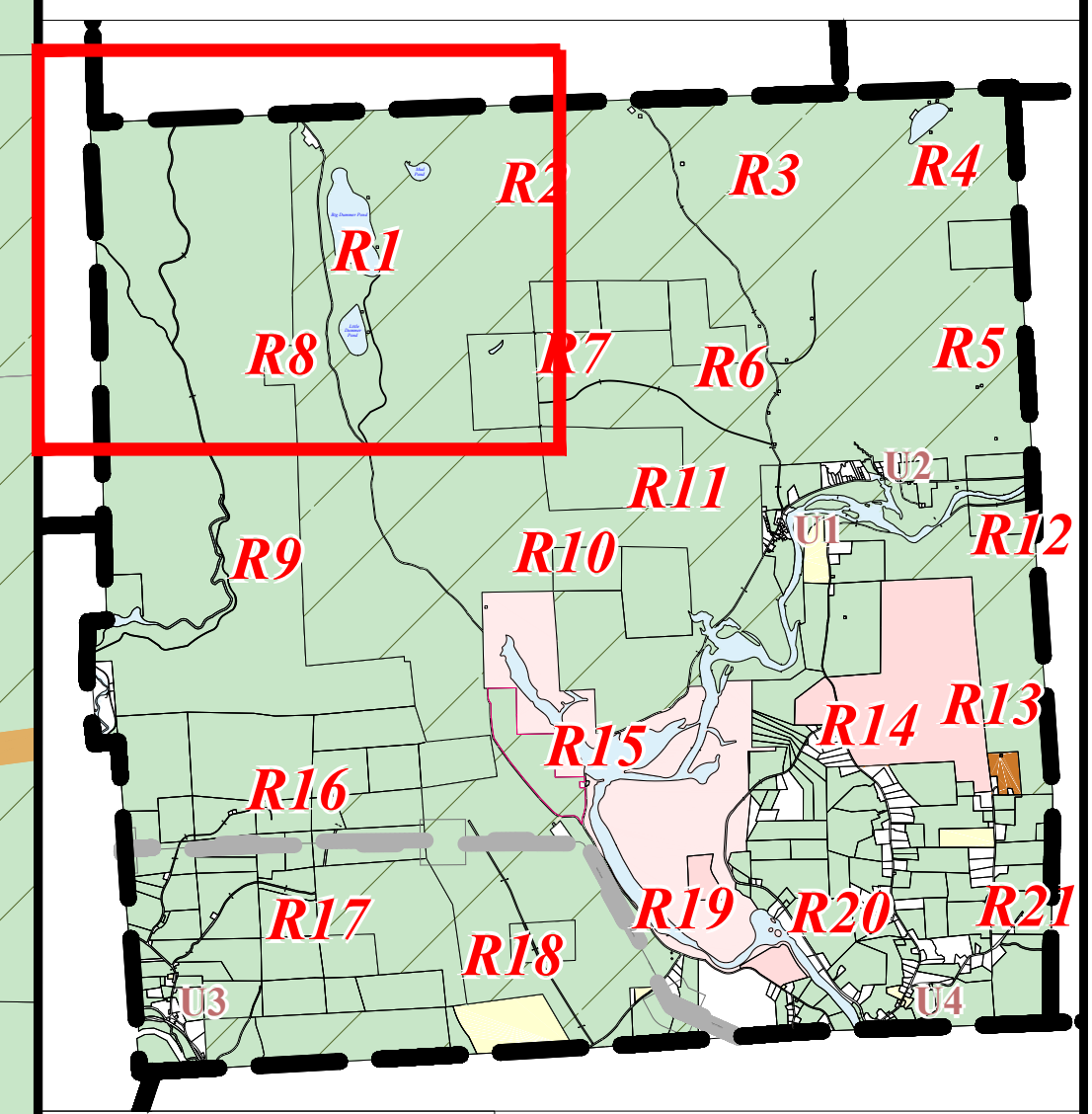
# Town of DUMMER

## Coos County New Hampshire

### LEGEND

Parcel Number(PID)	12
Parcel Acreage	2 Ac.
Frontage (feet)	200'
Paved Road	RD NAME
Dirt Road	RD NAME
Current Use	
Town Exempt	
State Exempt	
Federal Exempt	
Power Lines	Text
Lakes and Ponds	
Rivers and Streams	
Range Lines	
R1-2	

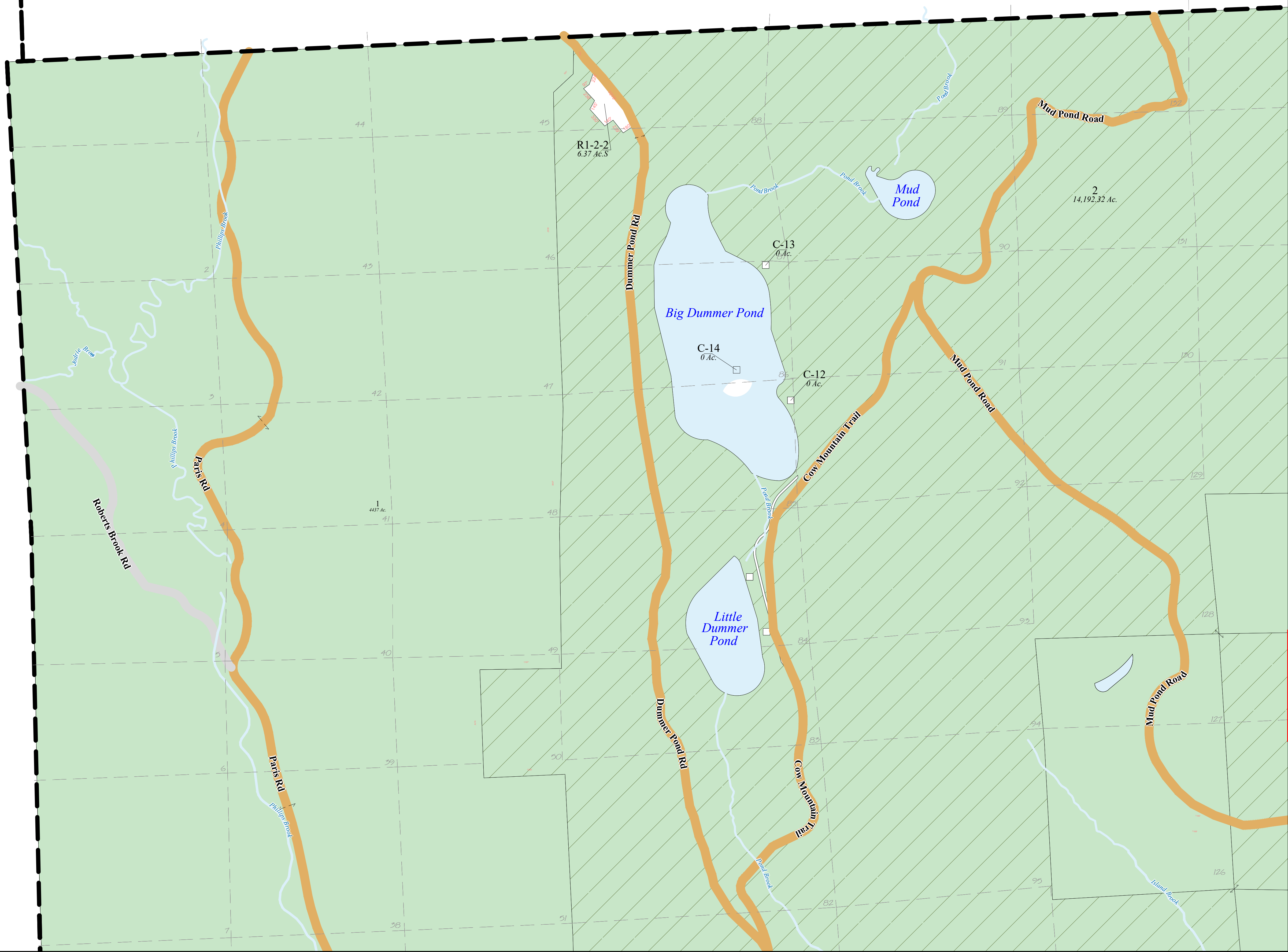
### SCALE



MAP  
**R1**

MILLSFIELD

ODELL




For Assessment Purposes  
 Not to be used for conveyances

MAP NOTES: \_\_\_\_\_  
 \_\_\_\_\_  
 \_\_\_\_\_

Revised April 1, 2024

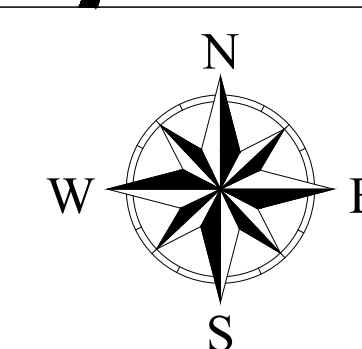
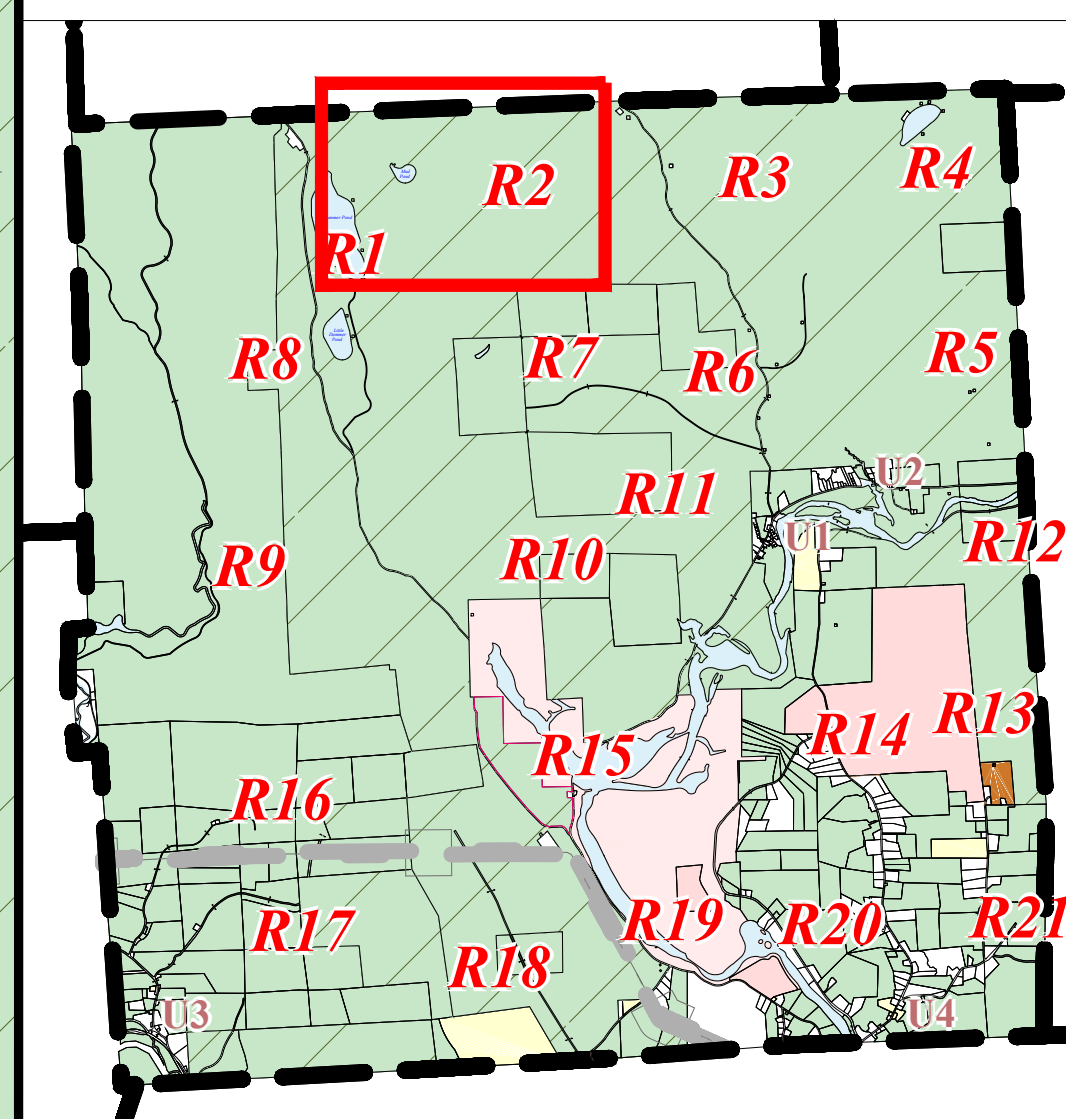

# MILLSFIELD



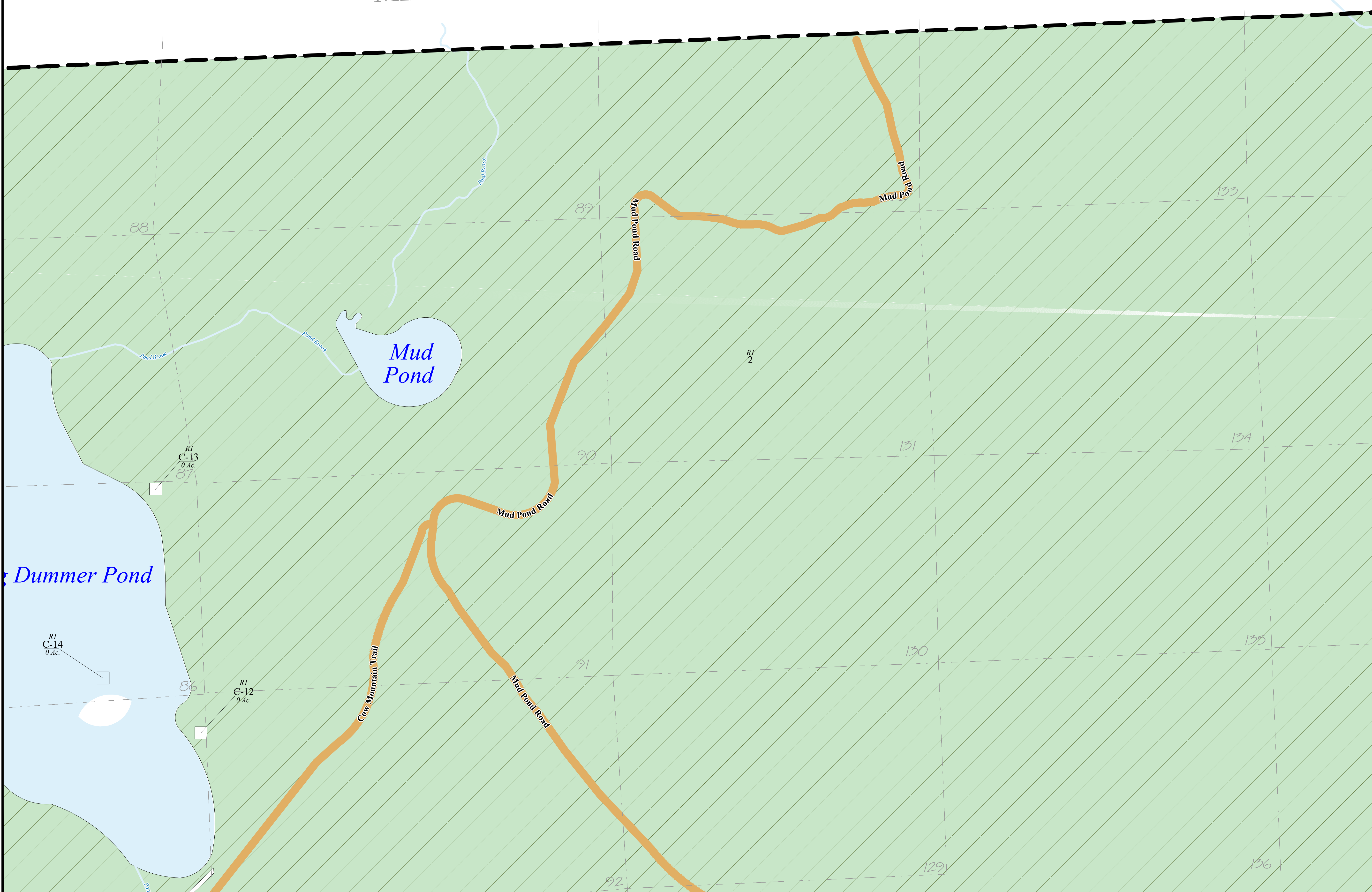
## Town of DUMMER Coos County New Hampshire LEGEND

Parcel Number(PID)	12
Parcel Acreage	2 Ac.
Frontage (feet)	200'
Paved Road	
Dirt Road	
Current Use	
Town Exempt	
State Exempt	
Federal Exempt	
Power Lines	
Lakes and Ponds	
Rivers and Streams	
Range Lines	
R1-2	

### SCALE



## MAP R2




For Assessment Purposes  
Not to be used for conveyances

MAP NOTES: \_\_\_\_\_  
 \_\_\_\_\_  
 \_\_\_\_\_

Revised April 1, 2024


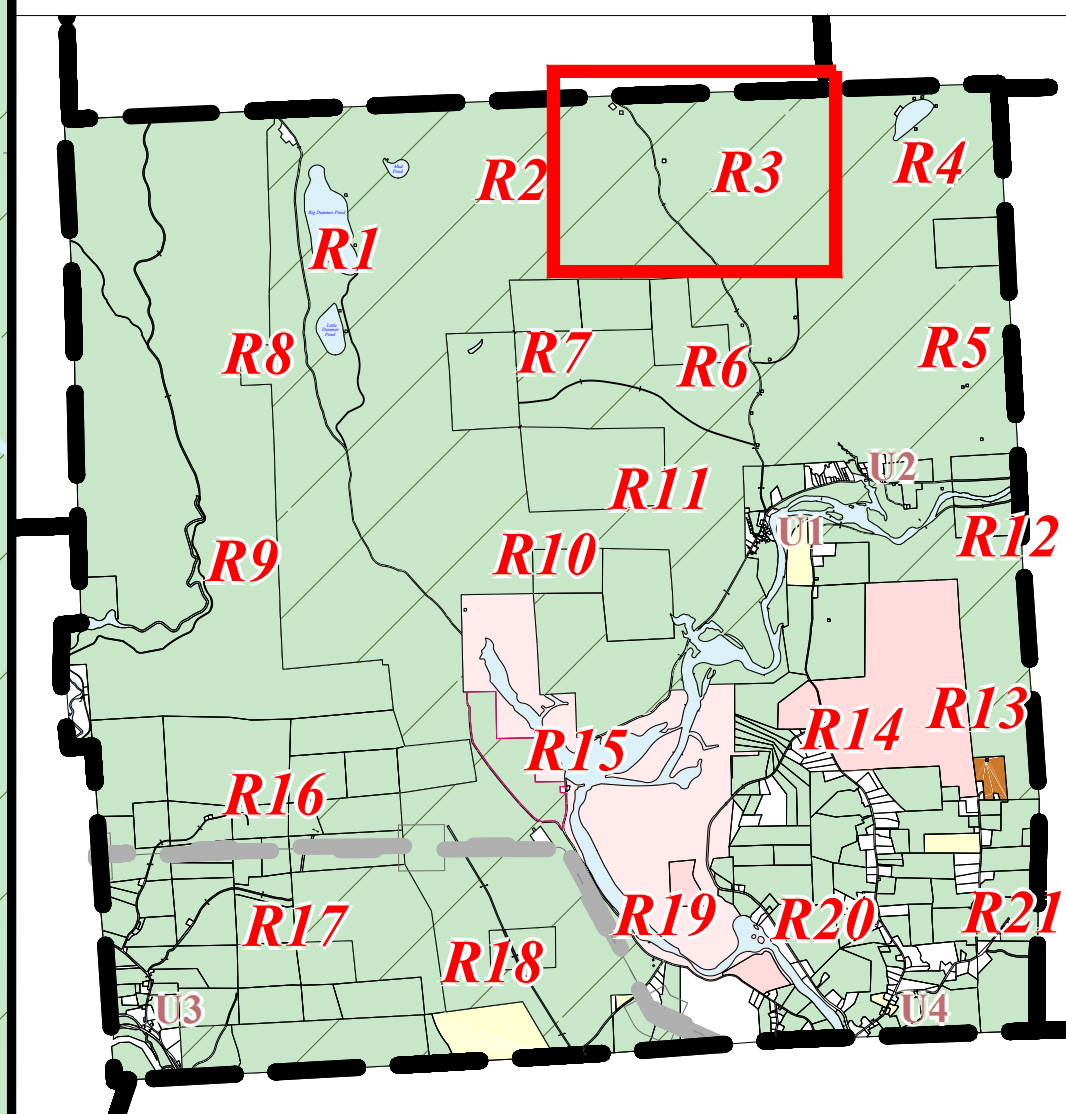

# MILLSFIELD



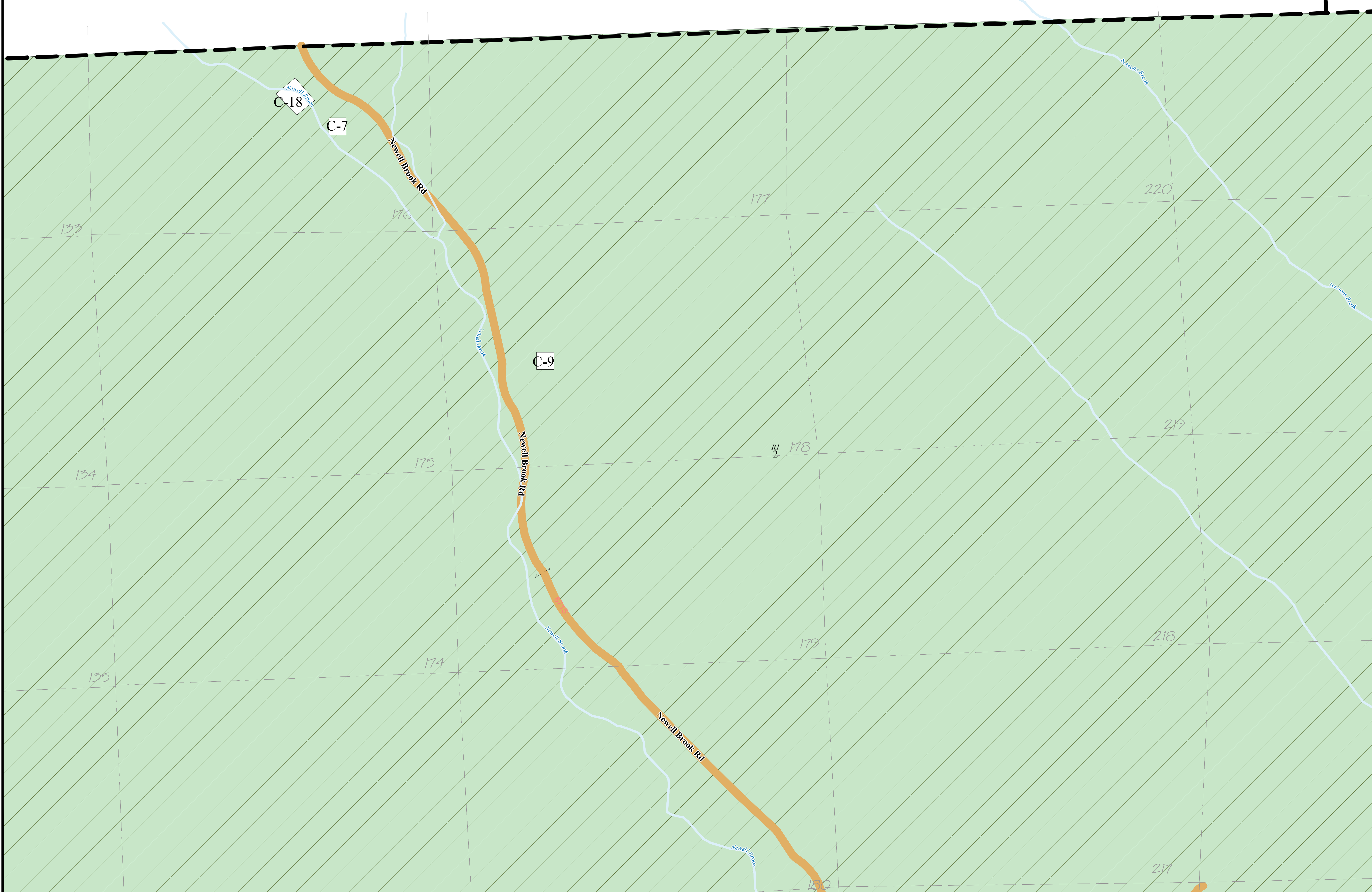
## Town of DUMMER Coos County New Hampshire LEGEND

Parcel Number(PID)	12
Parcel Acreage	2 Ac.
Frontage (feet)	200'
Paved Road	RD NAME
Dirt Road	RD NAME
Current Use	
Town Exempt	
State Exempt	
Federal Exempt	
Power Lines	text
Lakes and Ponds	
Rivers and Streams	
Range Lines	
R1-2	

### SCALE



# MAP R3



For Assessment Purposes  
Not to be used for conveyances

MAP NOTES: \_\_\_\_\_  
 \_\_\_\_\_  
 \_\_\_\_\_

Revised April 1, 2024

MILLSFIELD

ERROL




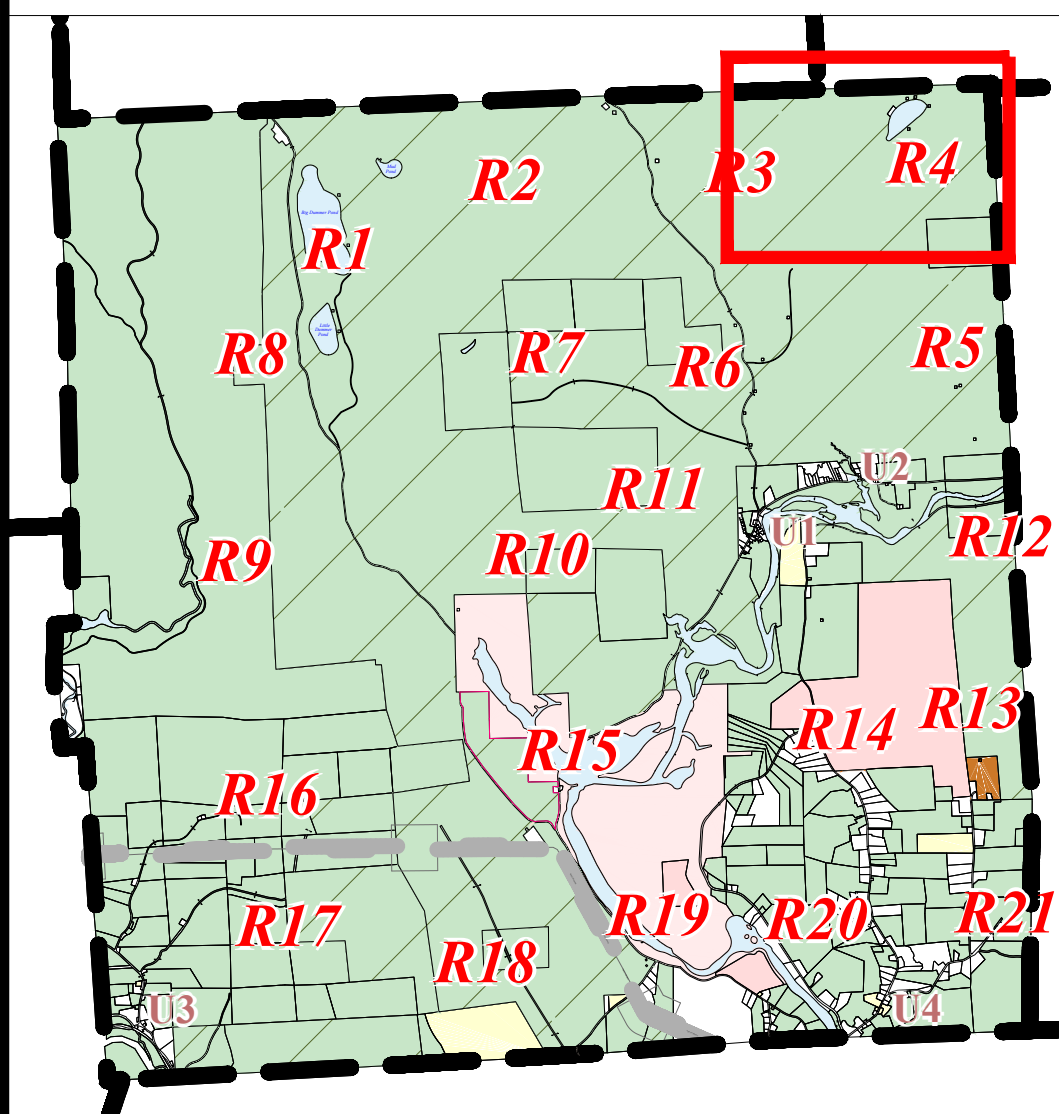
Phone 603 798-4419

Fax 603 798-4263

Town of  
**DUMMER**  
Coos County  
New Hampshire  
**LEGEND**

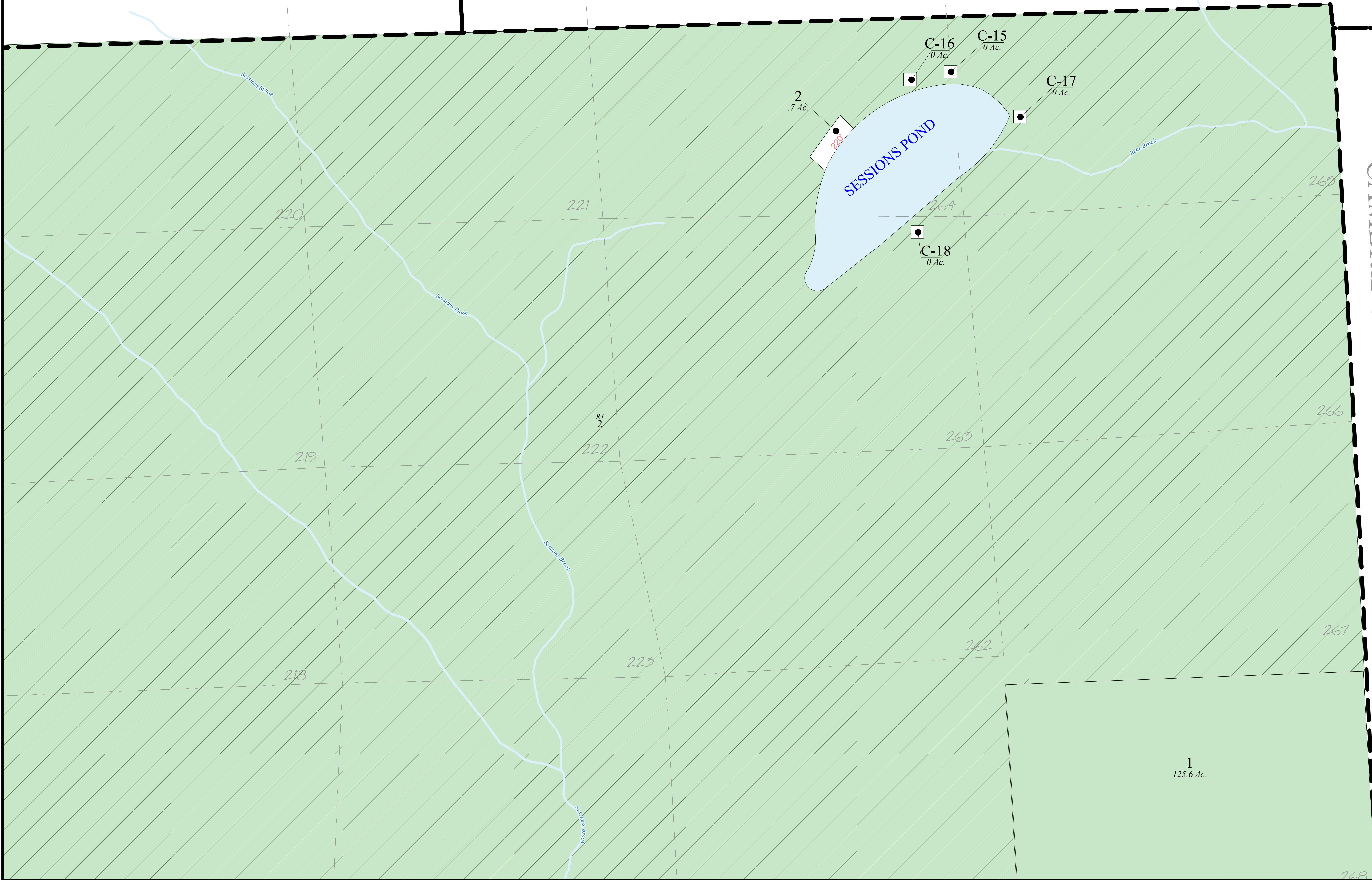
Parcel Number(PID)	12
Parcel Acreage	2 Ac.
Frontage (feet)	200'
Paved Road	RD NAME
Dirt Road	RD NAME
Current Use	
Town Exempt	
State Exempt	
Federal Exempt	
Power Lines	
Lakes and Ponds	
Rivers and Streams	
Range Lines	
R1-2	

**SCALE**



MAP  
**R4**

CAMBRIDGE



For Assessment Purposes  
Not to be used for conveyances

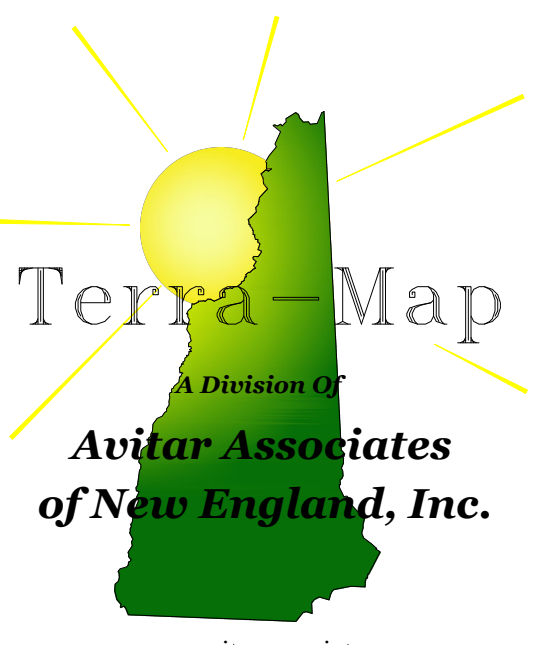
MAP NOTES:

\_\_\_\_\_

\_\_\_\_\_

\_\_\_\_\_

Revised April 1, 2024



Phone  
603 798-4419

A Division of  
**Avitar Associates  
of New England, Inc.**


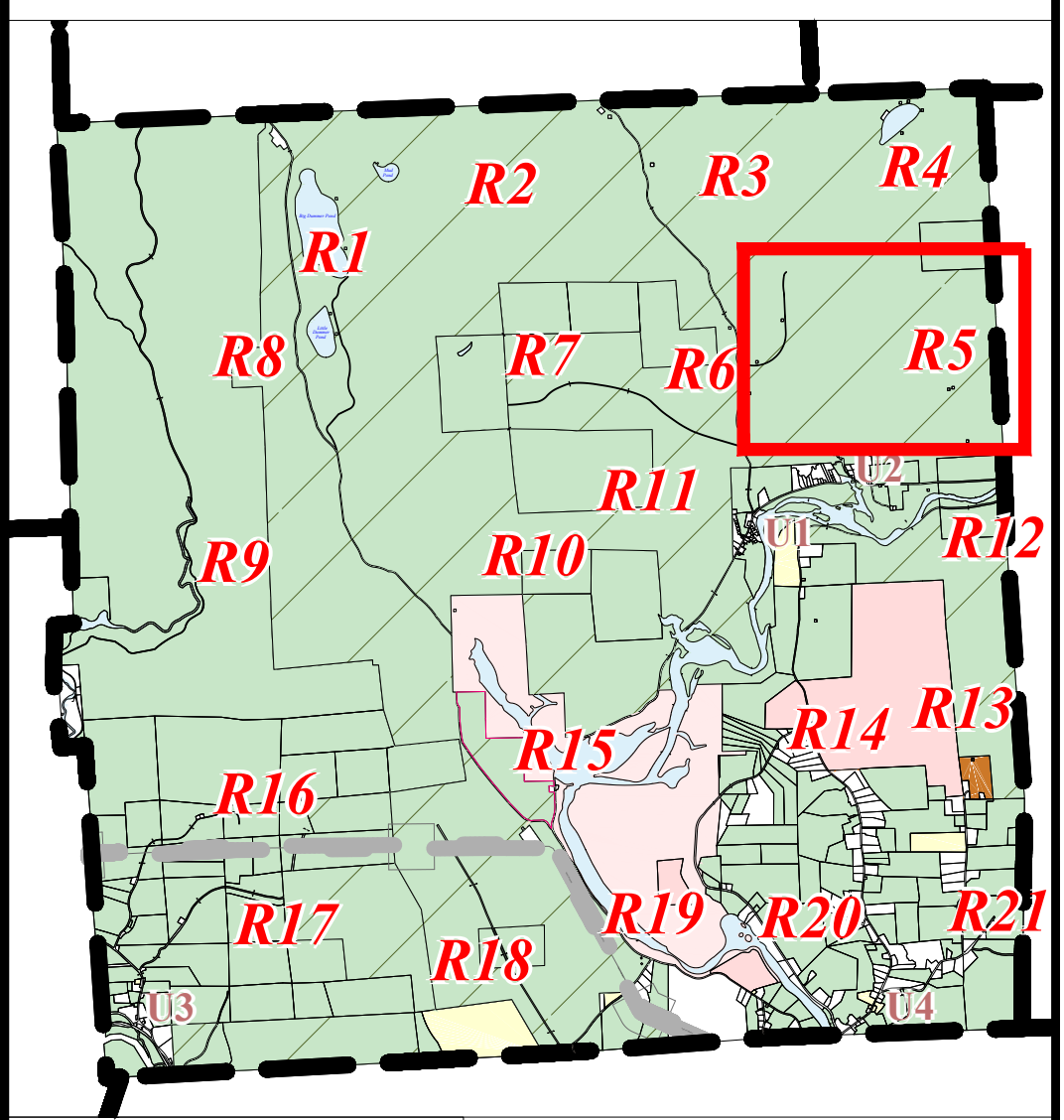
Fax  
603 798-4263

www.avitarassociates.com  
Terramap@avitarassociates.com

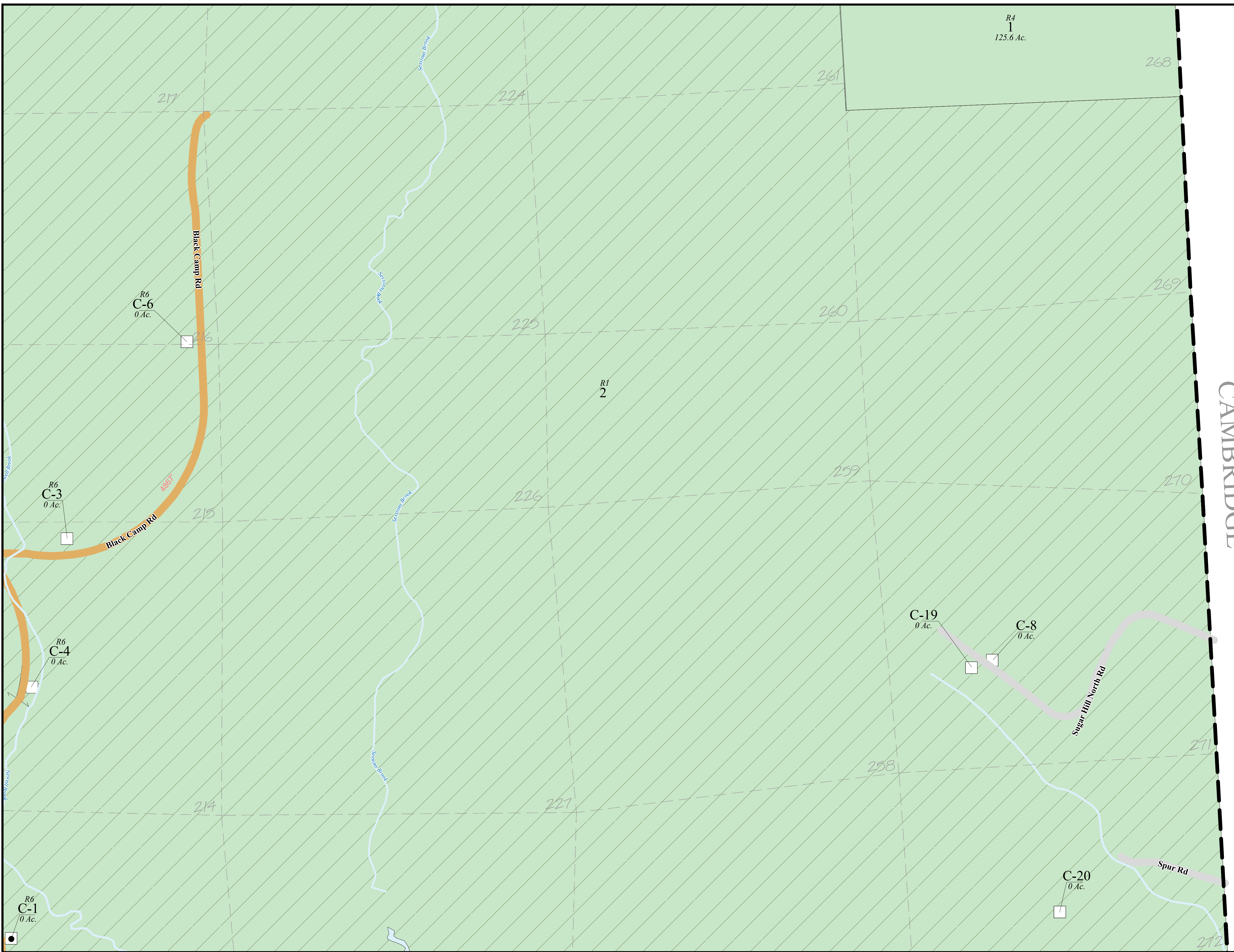
# Town of **DUMMER** Coos County New Hampshire LEGEND

Parcel Number(PID)	12
Parcel Acreage	2 Ac.
Frontage (feet)	200'
Paved Road	RD NAME
Dirt Road	RD NAME
Current Use	
Town Exempt	
State Exempt	
Federal Exempt	
Power Lines	text
Lakes and Ponds	
Rivers and Streams	
Range Lines	
R1-2	

## SCALE



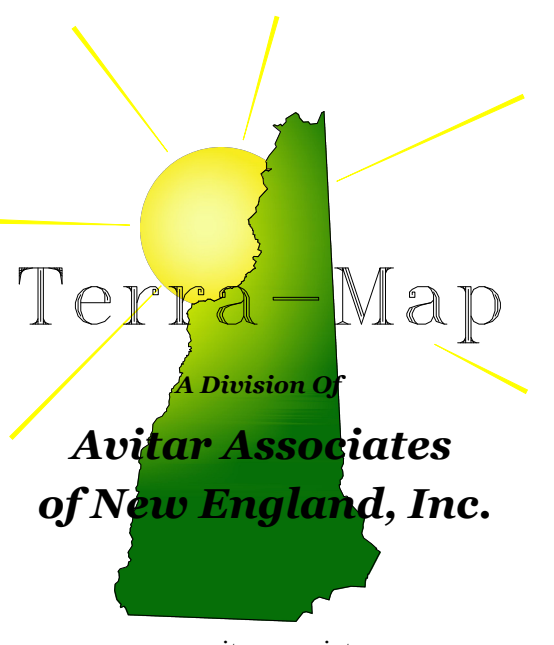
# MAP R5



For Assessment Purposes  
Not to be used for conveyances

**MAP NOTES:** \_\_\_\_\_  
\_\_\_\_\_  
\_\_\_\_\_

Revised April 1, 2024



Phone 603 798-4419 Fax 603 798-4263  
 A Division of  
**Avitar Associates**  
 of New England, Inc.  
 www.avitarassociates.com  
 Terramap@avitarassociates.com

# Town of DUMMER


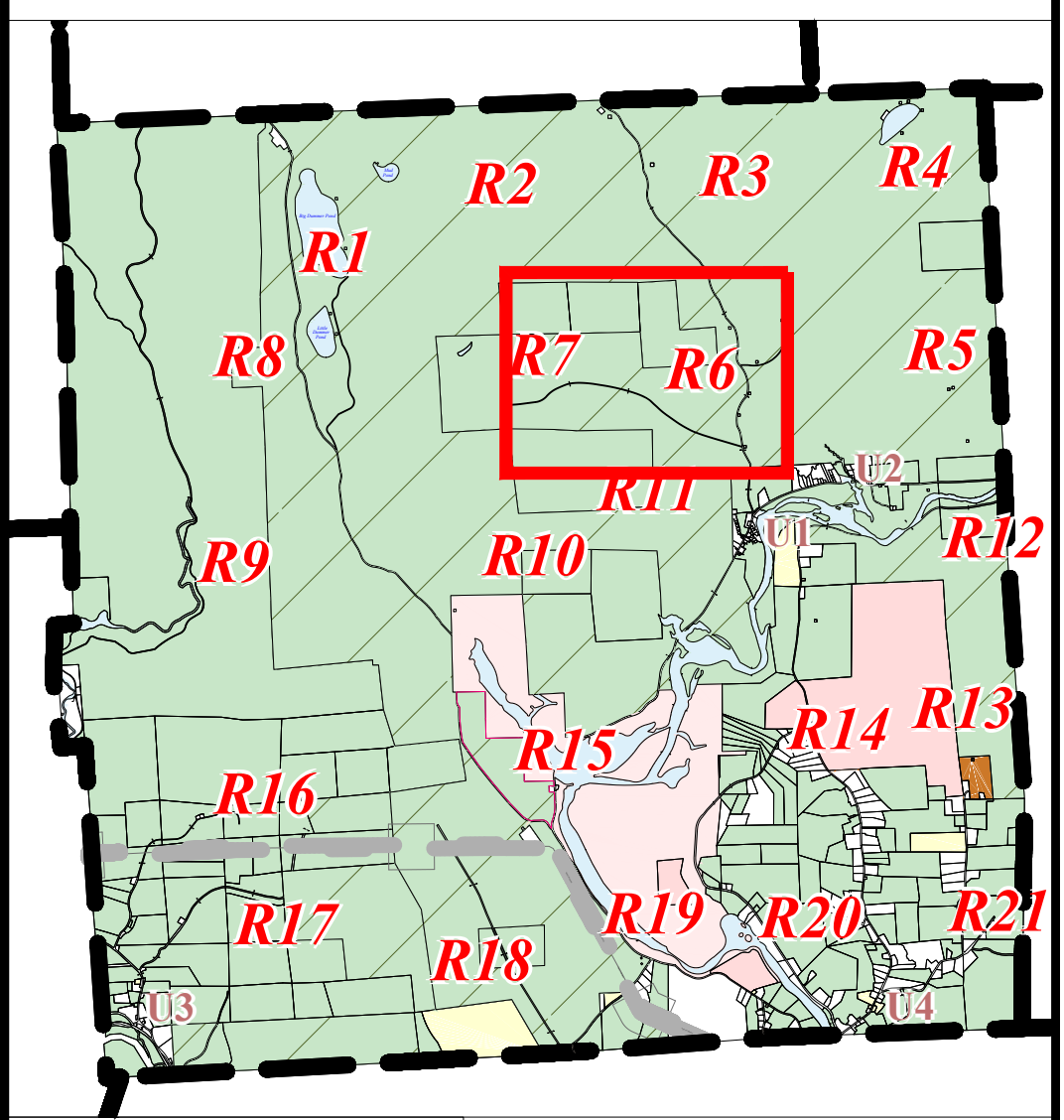
## Coos County

### New Hampshire

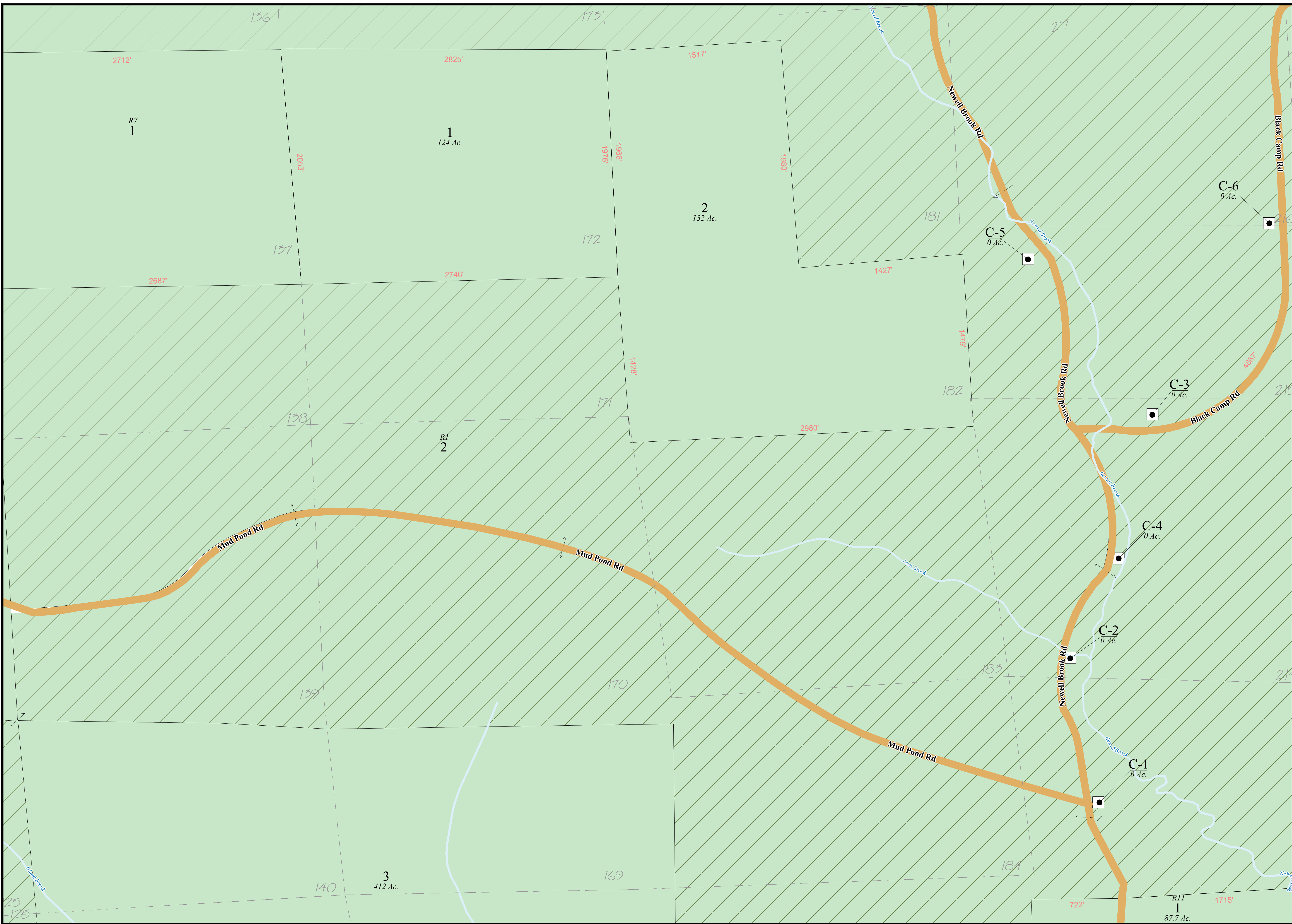
#### LEGEND

Parcel Number(PID)	12
Parcel Acreage	2 Ac.
Frontage (feet)	200'
Paved Road	RD NAME
Dirt Road	RD NAME
Current Use	
Town Exempt	
State Exempt	
Federal Exempt	
Power Lines	text
Lakes and Ponds	
Rivers and Streams	
Range Lines	
R1-2	

#### SCALE



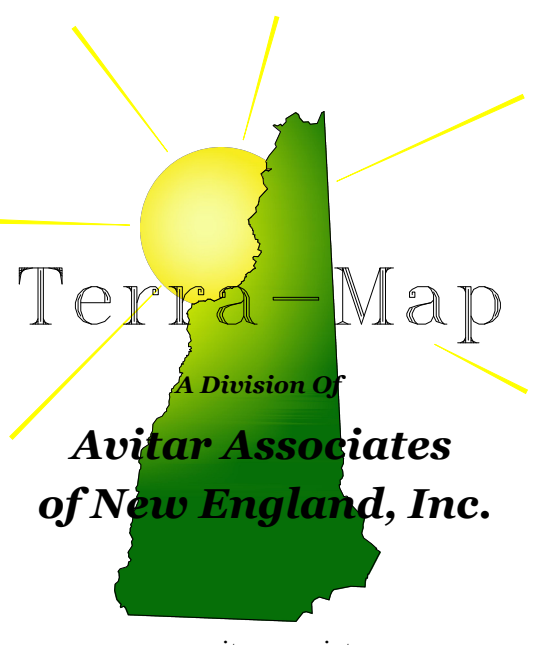
MAP  
**R6**



For Assessment Purposes  
 Not to be used for conveyances

MAP NOTES: \_\_\_\_\_  
 \_\_\_\_\_  
 \_\_\_\_\_

Revised April 1, 2024



Phone  
603 798-4419

A Division of  
**Avitar Associates  
of New England, Inc.**


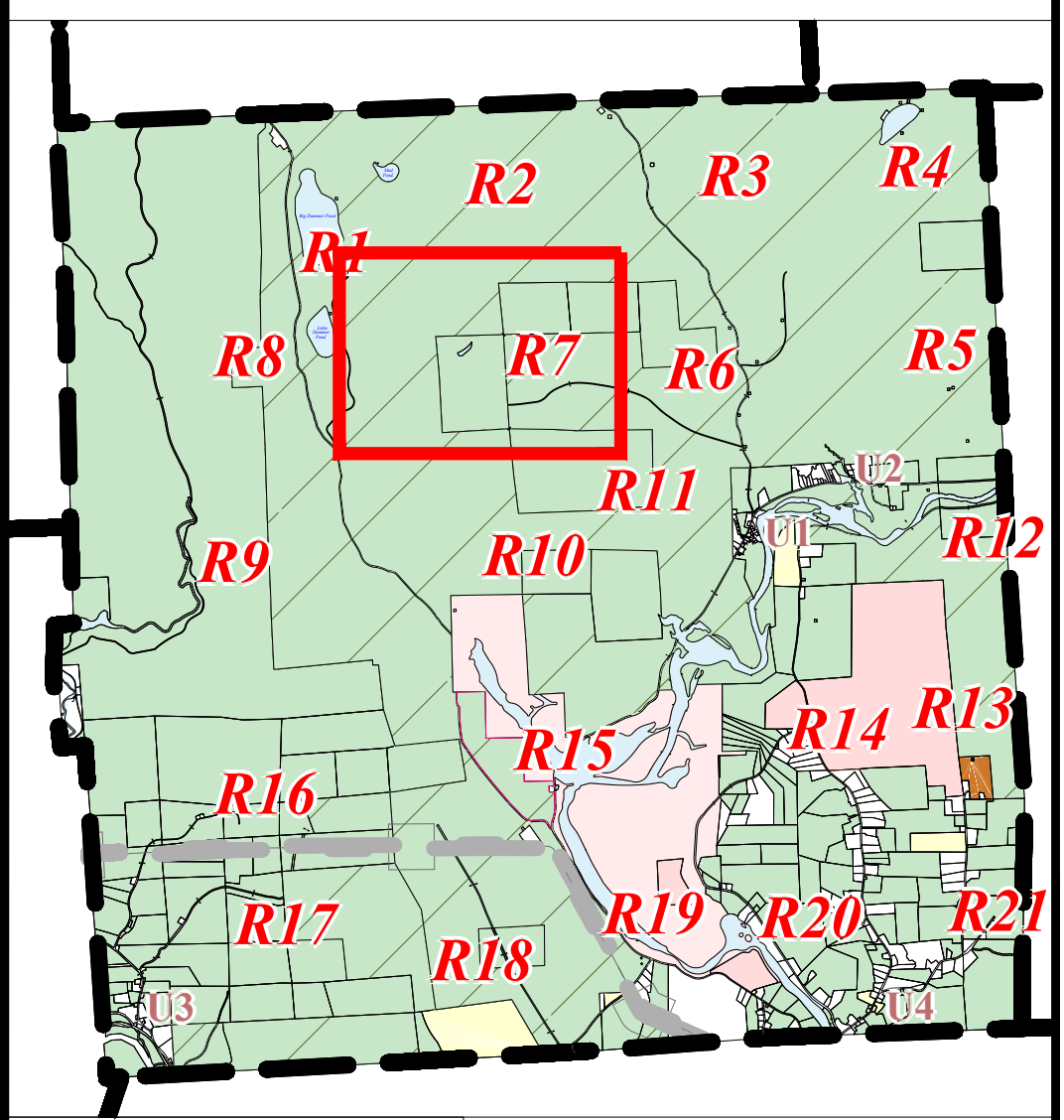
Fax  
603 798-4263

www.avitarassociates.com  
Terramap@avitarassociates.com

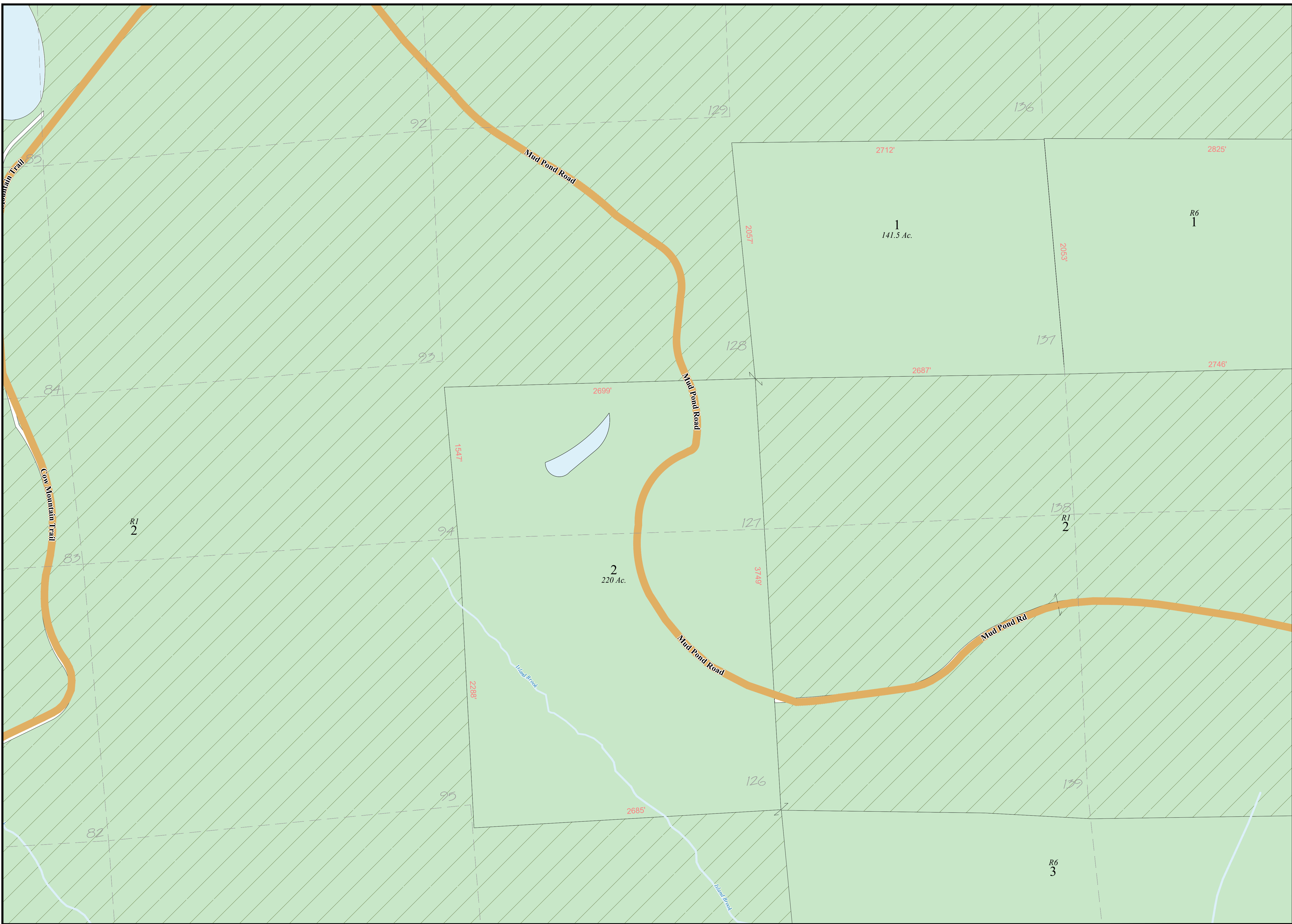
# Town of **DUMMER** Coos County New Hampshire LEGEND

Parcel Number(PID)	12
Parcel Acreage	2 Ac.
Frontage (feet)	200'
Paved Road	
Dirt Road	
Current Use	
Town Exempt	
State Exempt	
Federal Exempt	
Power Lines	
Lakes and Ponds	
Rivers and Streams	
Range Lines	
R1-2	

## SCALE



# MAP **R7**



For Assessment Purposes  
Not to be used for conveyances

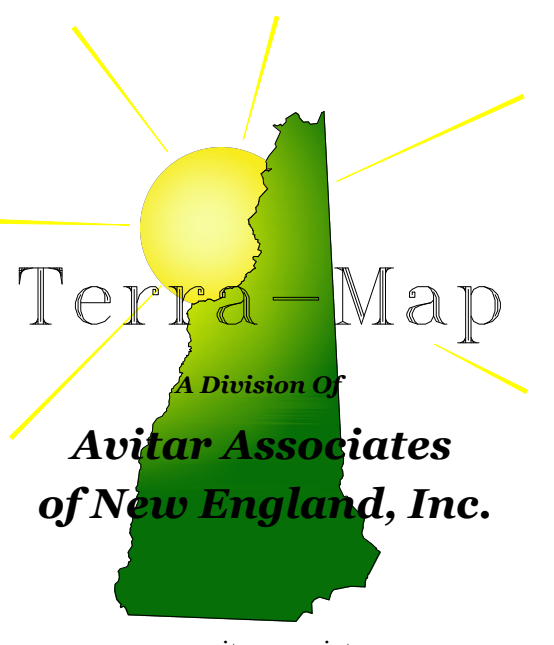
MAP NOTES:

\_\_\_\_\_

\_\_\_\_\_

\_\_\_\_\_

Revised April 1, 2024



Phone  
603 798-4419

A Division of  
**Avitar Associates**  
of New England, Inc.


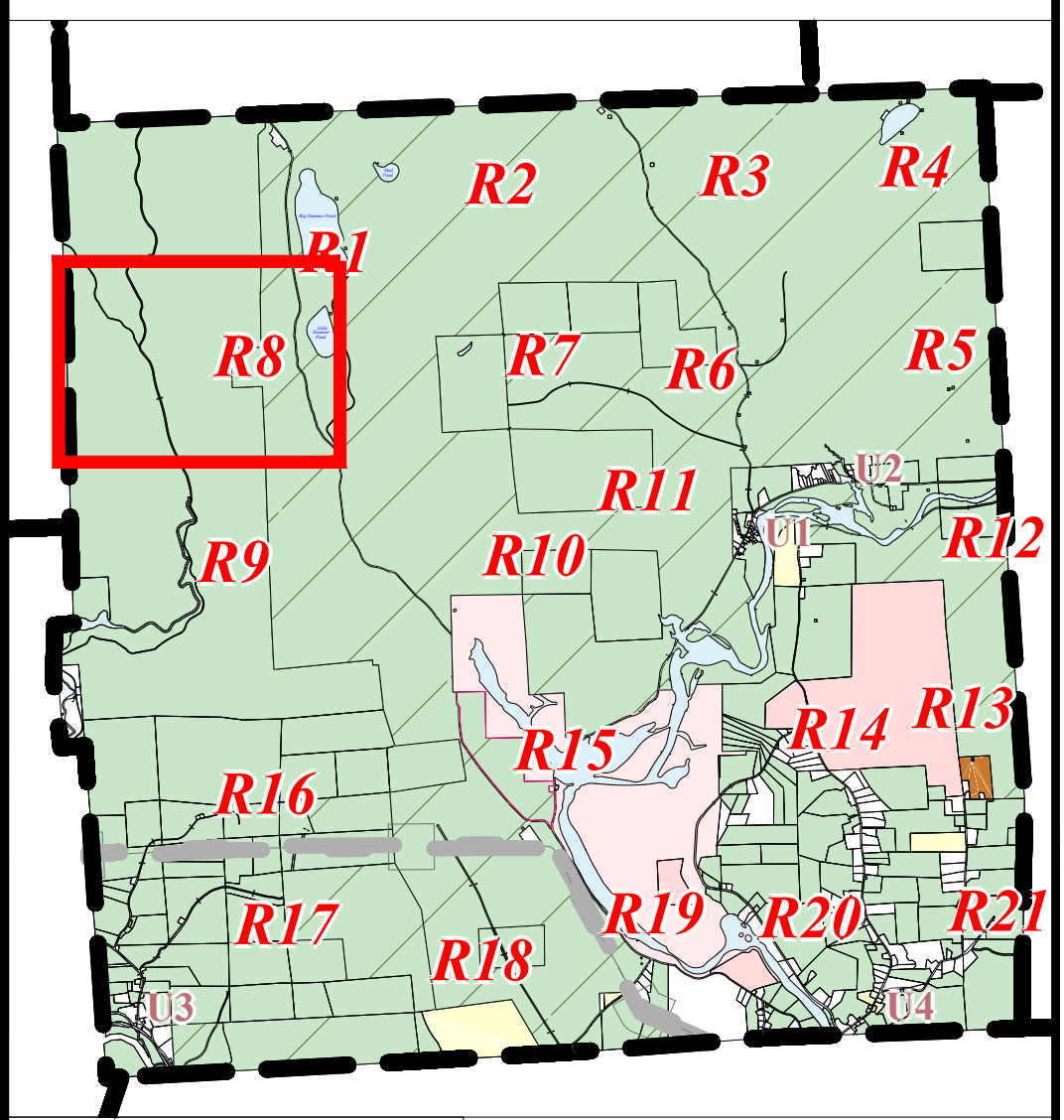
Fax  
603 798-4263

www.avitarassociates.com  
TerraMap@avitarassociates.com

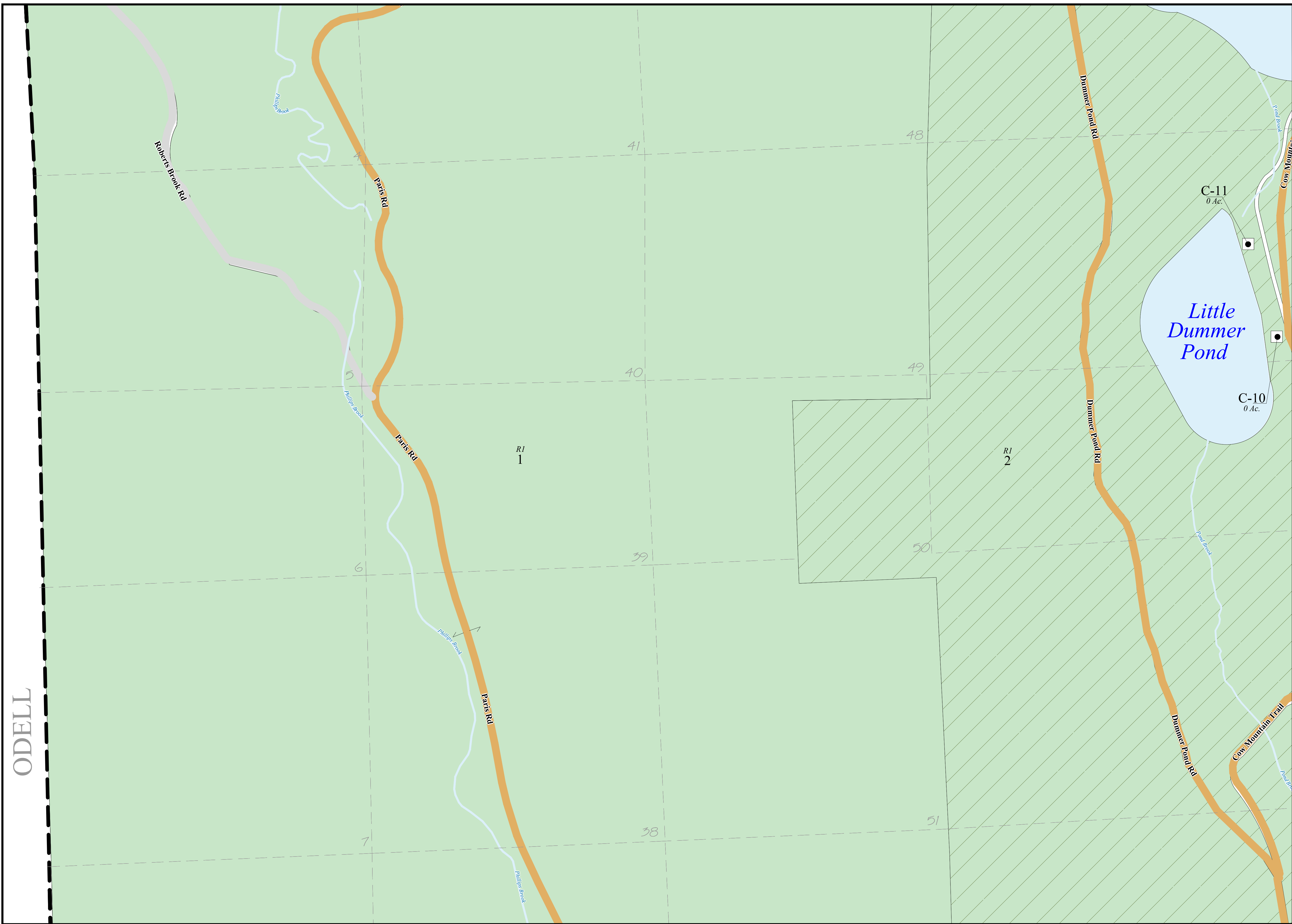
# Town of **DUMMER** Coos County New Hampshire LEGEND

Parcel Number(PID)	12
Parcel Acreage	2 Ac.
Frontage (feet)	200'
Paved Road	RD NAME
Dirt Road	RD NAME
Current Use	
Town Exempt	
State Exempt	
Federal Exempt	
Power Lines	text
Lakes and Ponds	
Rivers and Streams	
Range Lines	
R1-2	

## SCALE



# MAP R8

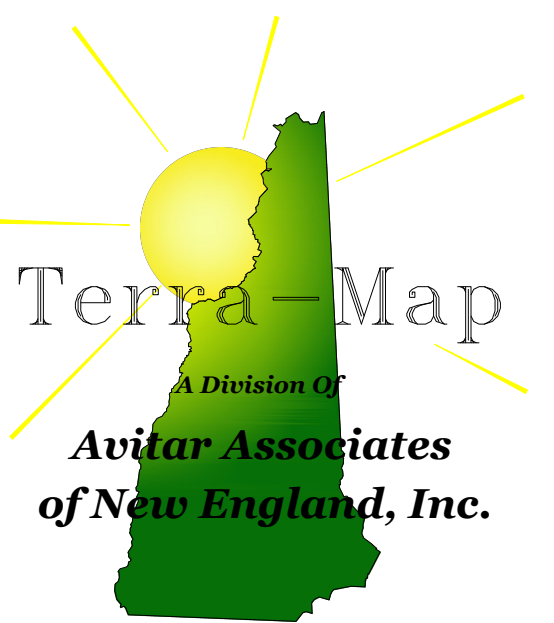


ODELL

For Assessment Purposes  
Not to be used for conveyances

MAP NOTES: \_\_\_\_\_  
\_\_\_\_\_  
\_\_\_\_\_

Revised April 1, 2024



Phone  
603 798-4419

A Division Of  
**Avitar Associates**  
of New England, Inc.

Fax  
603 798-4263

www.avitarassociates.com  
Terramap@avitarassociates.com

# Town of DUMMER


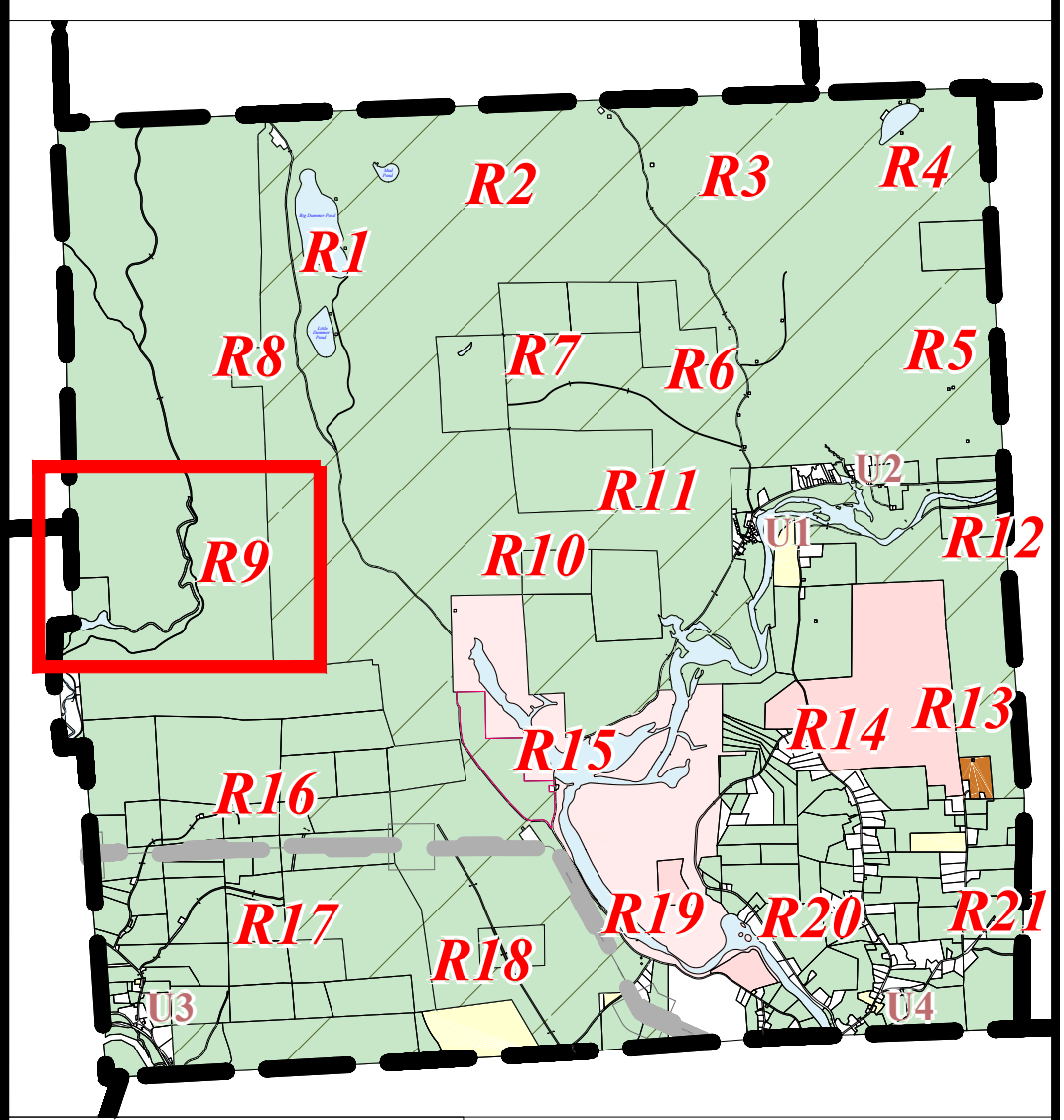
## Coos County

### New Hampshire

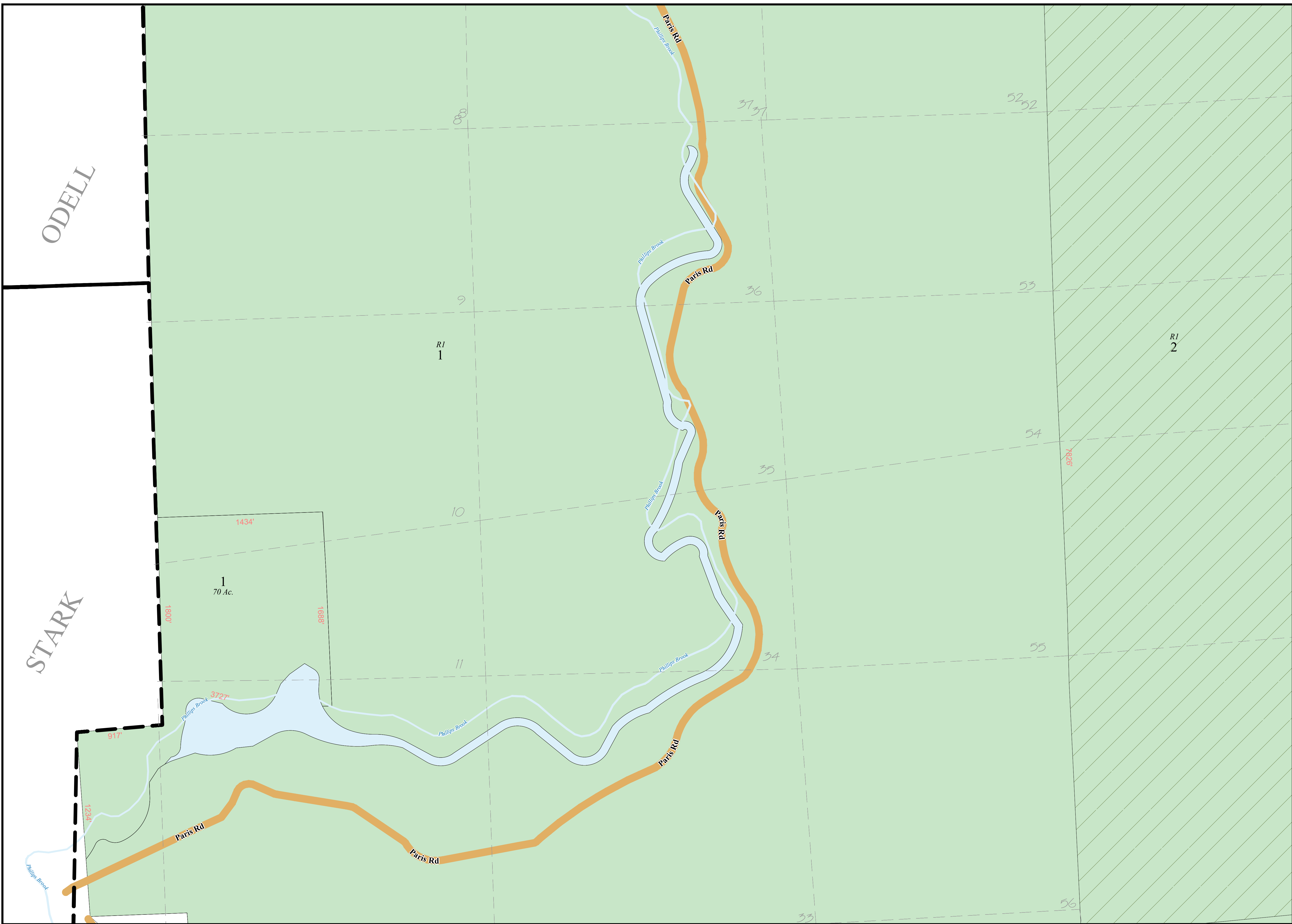
#### LEGEND

Parcel Number(PID)	12
Parcel Acreage	2 Ac.
Frontage (feet)	200'
Paved Road	RD NAME
Dirt Road	RD NAME
Current Use	
Town Exempt	
State Exempt	
Federal Exempt	
Power Lines	text
Lakes and Ponds	
Rivers and Streams	
Range Lines	
R1-2	

#### SCALE



# MAP R9



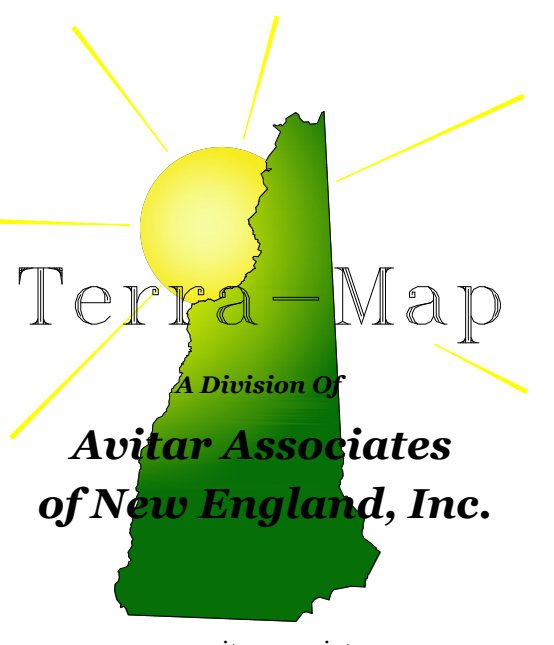
ODELL

STARK

For Assessment Purposes  
Not to be used for conveyances

MAP NOTES: \_\_\_\_\_  
\_\_\_\_\_  
\_\_\_\_\_

Revised April 1, 2024



Phone  
603 798-4419

A Division of  
**Avitar Associates  
of New England, Inc.**


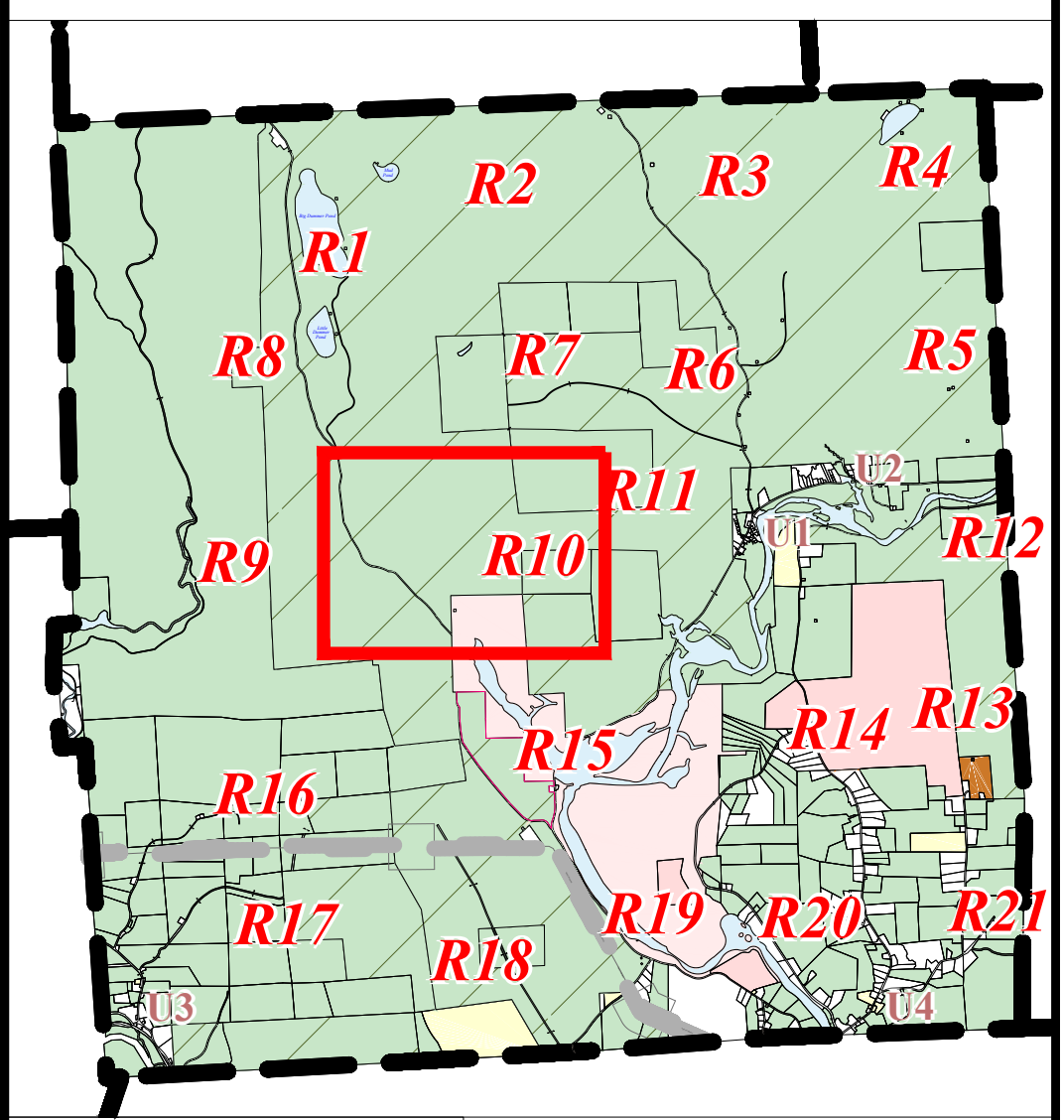
Fax  
603 798-4263

www.avitarassociates.com  
Terramap@avitarassociates.com

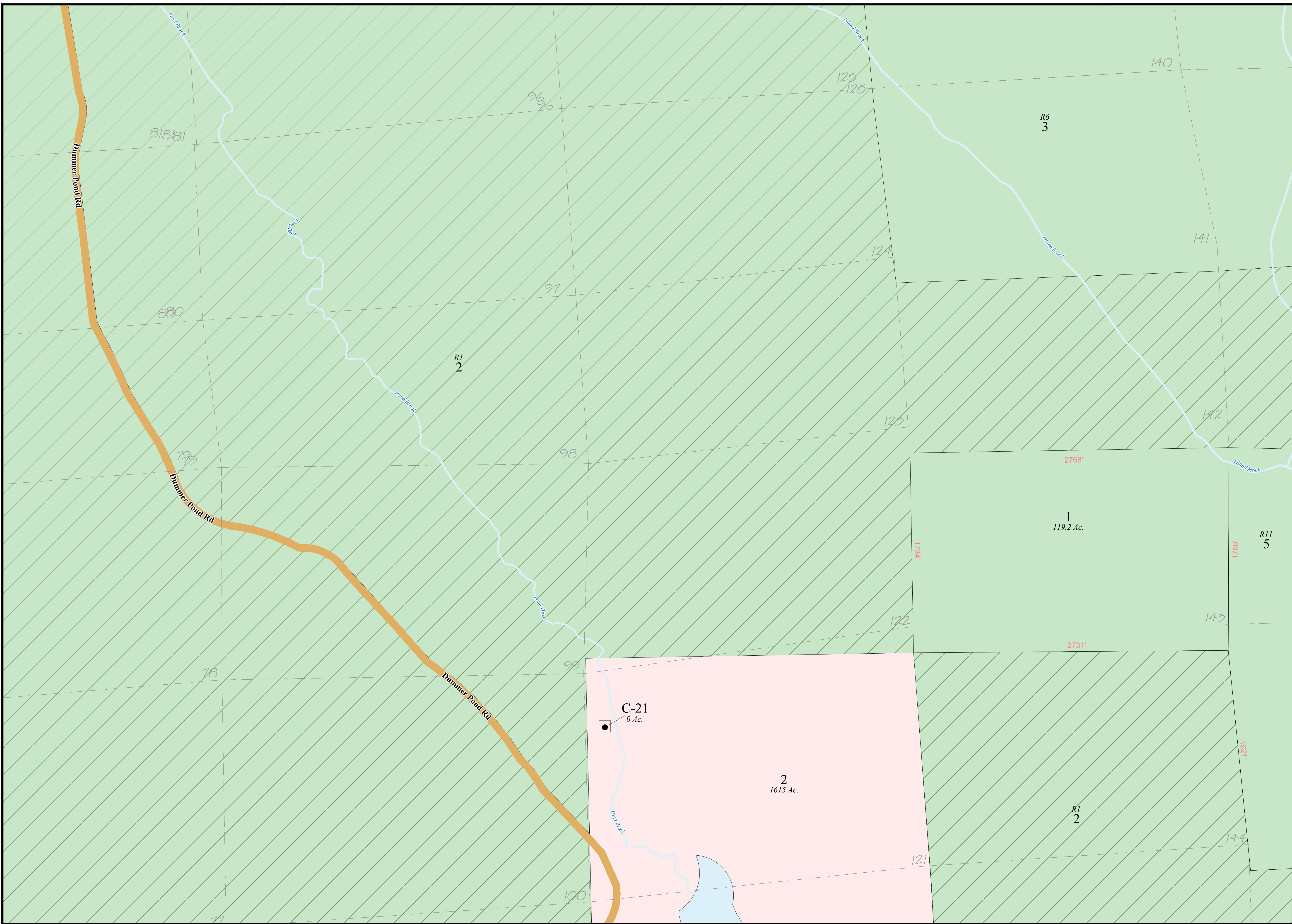
# Town of **DUMMER** Coos County New Hampshire LEGEND

Parcel Number(PID)	12
Parcel Acreage	2 Ac.
Frontage (feet)	200'
Paved Road	RD NAME
Dirt Road	RD NAME
Current Use	
Town Exempt	
State Exempt	
Federal Exempt	
Power Lines	text
Lakes and Ponds	
Rivers and Streams	
Range Lines	
R1-2	

## SCALE



# MAP **R10**



For Assessment Purposes  
Not to be used for conveyances

MAP NOTES:


\_\_\_\_\_

\_\_\_\_\_

\_\_\_\_\_

Revised April 1, 2024





Phone  
603 798-4419


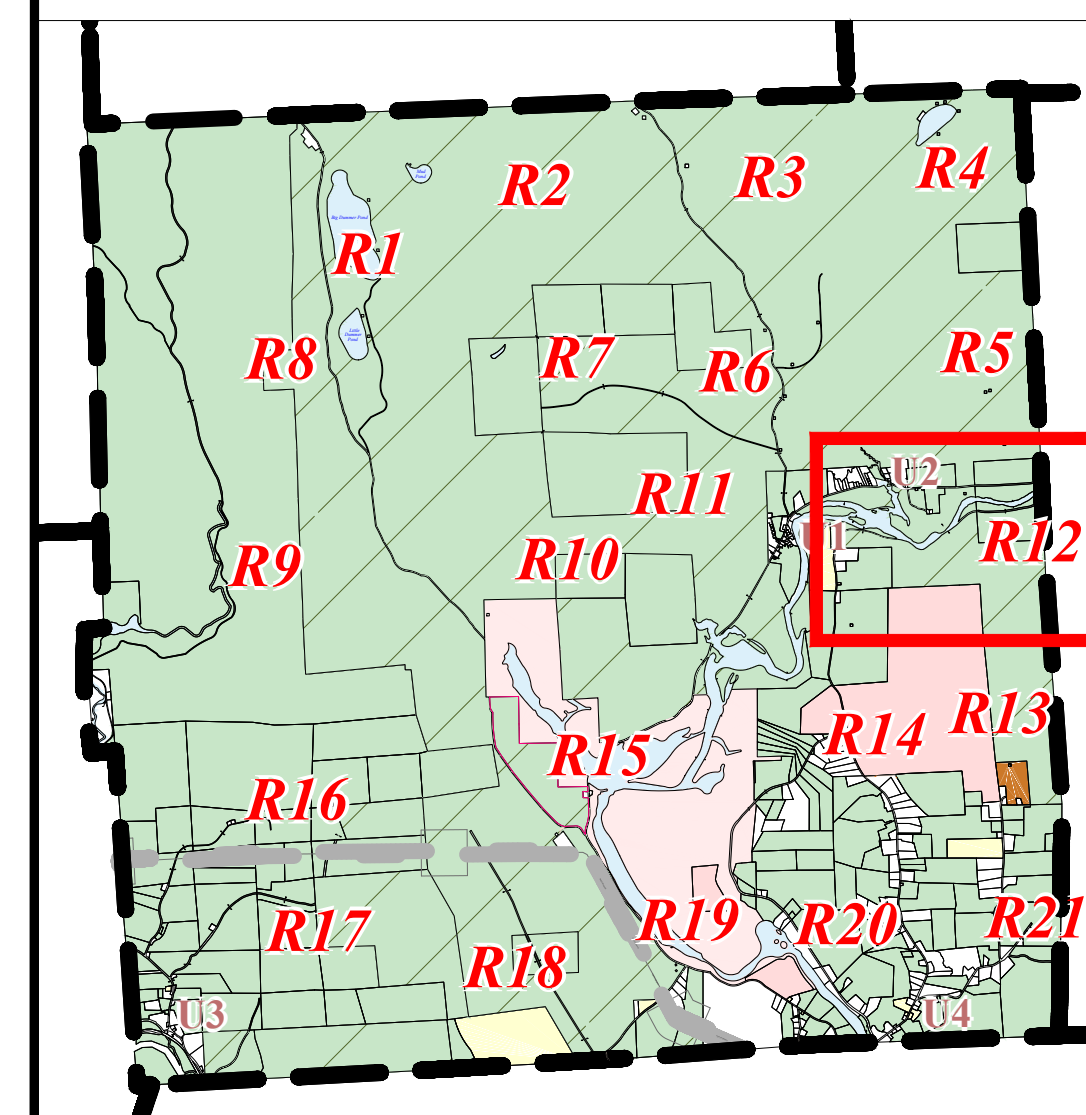
Fax  
603 798-4263

www.avitarassociates.com  
Terramap@avitarassociates.com

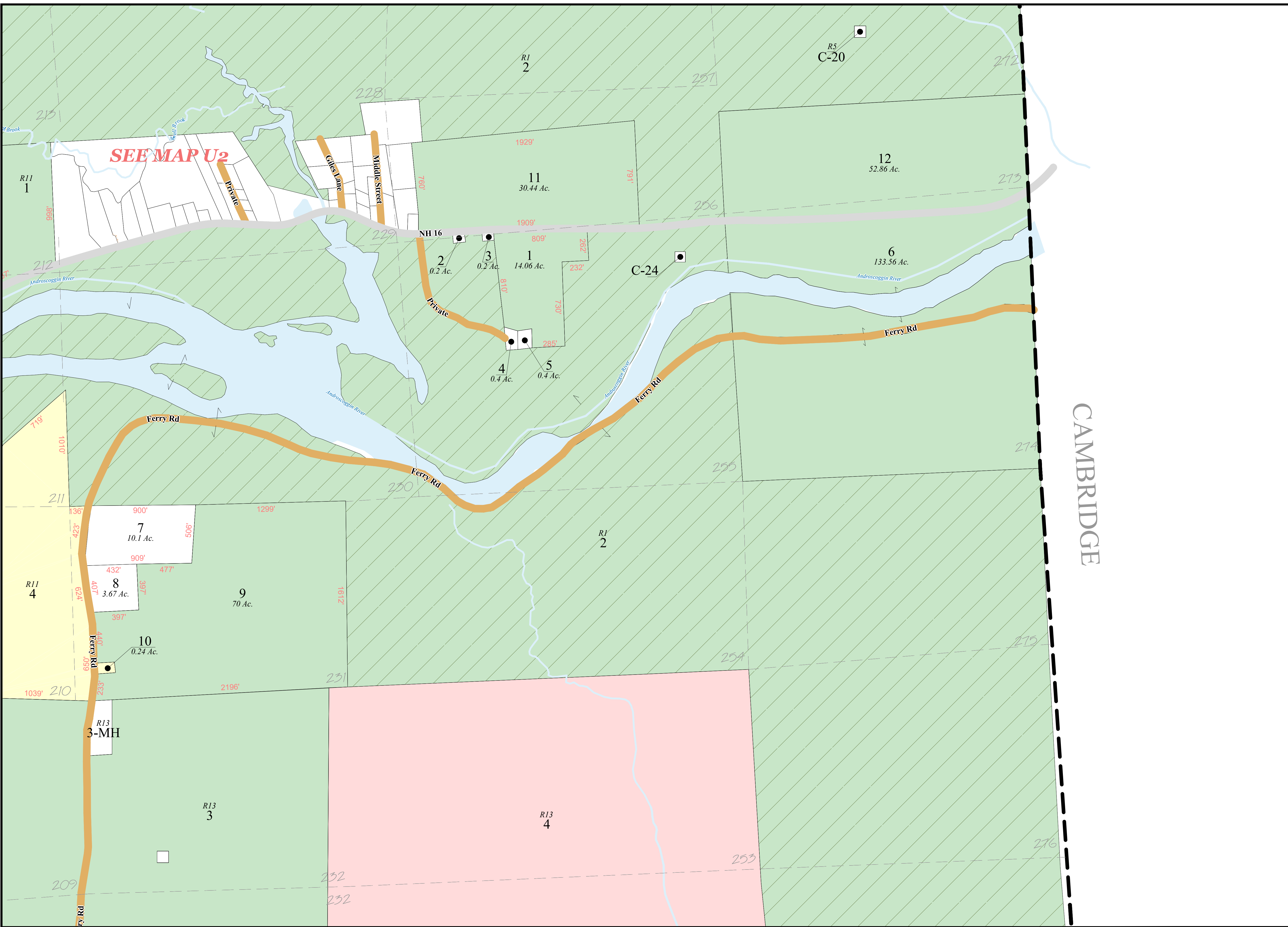
# Town of DUMMER Coos County New Hampshire LEGEND

Parcel Number(PID)	12
Parcel Acreage	2 Ac.
Frontage (feet)	200'
Paved Road	RD NAME
Dirt Road	RD NAME
Current Use	
Town Exempt	
State Exempt	
Federal Exempt	
Power Lines	text
Lakes and Ponds	
Rivers and Streams	
Range Lines	
R1-2	

## SCALE



MAP  
**R12**



For Assessment Purposes  
Not to be used for conveyances


MAP NOTES:

\_\_\_\_\_

\_\_\_\_\_

\_\_\_\_\_

Revised April 1, 2024



Phone 603 798-4419  
 A Division Of  
**Avitar Associates**  
 of New England, Inc.  
 Fax 603 798-4263  
 www.avitarassociates.com  
 Terramap@avitarassociates.com

# Town of DUMMER


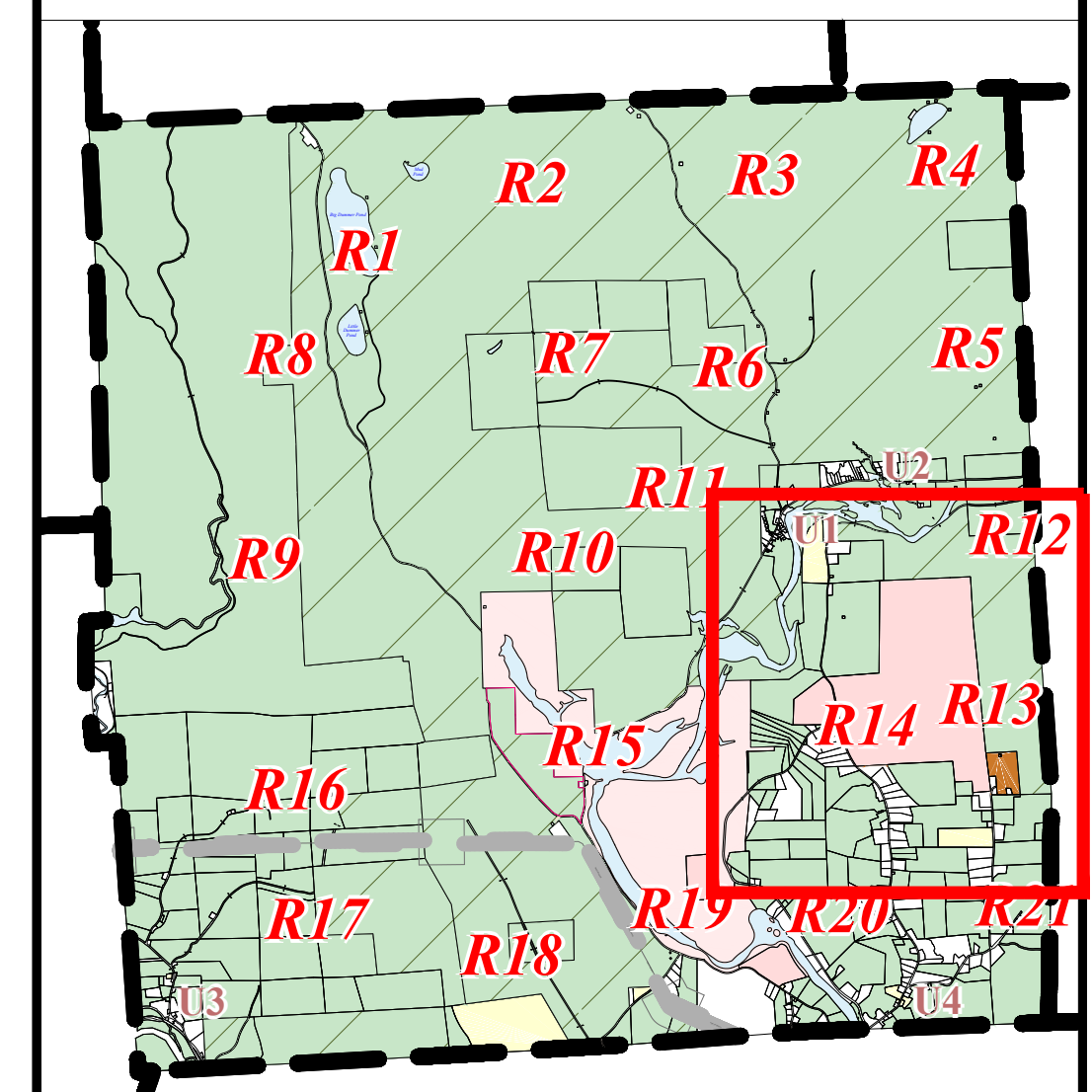
## Coos County

### New Hampshire

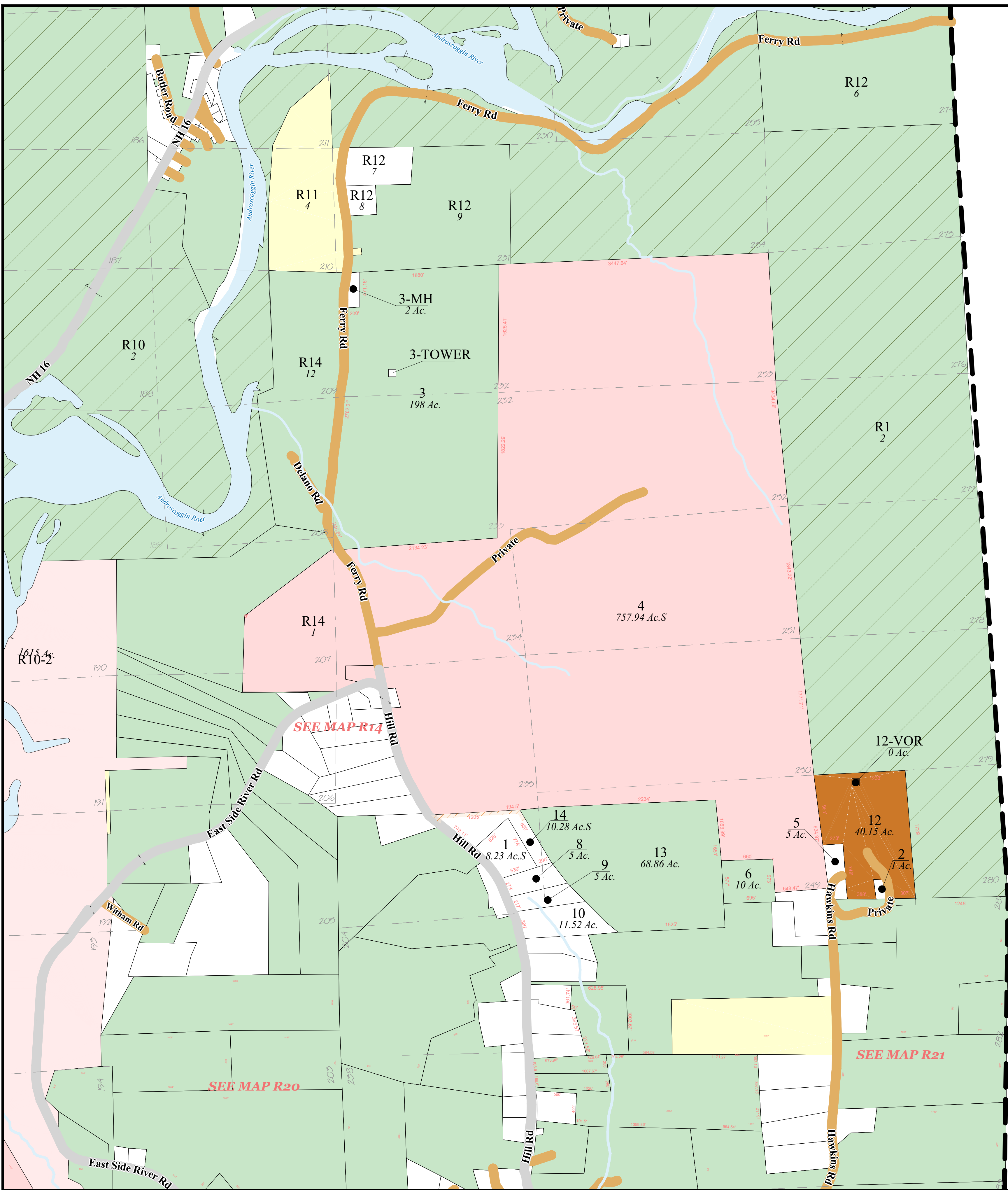
#### LEGEND

Parcel Number(PID)	12
Parcel Acreage	2 Ac.
Frontage (feet)	200'
Paved Road	
Dirt Road	
Current Use	
Town Exempt	
State Exempt	
Federal Exempt	
Power Lines	
Lakes and Ponds	
Rivers and Streams	
Range Lines	
R1-2	

#### SCALE



# MAP R13

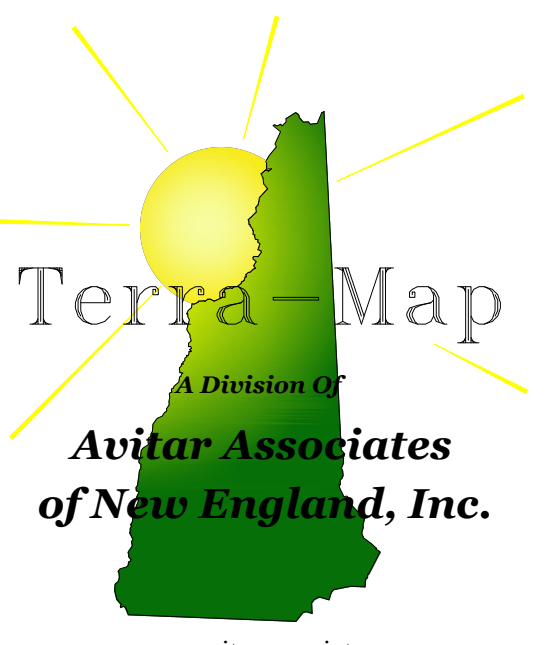


CAMBRIDGE

For Assessment Purposes  
 Not to be used for conveyances

MAP NOTES: \_\_\_\_\_  
 \_\_\_\_\_  
 \_\_\_\_\_

Revised April 1, 2024



Phone 603 798-4419 Fax 603 798-4263  
 www.avitarassociates.com  
 Terramap@avitarassociates.com


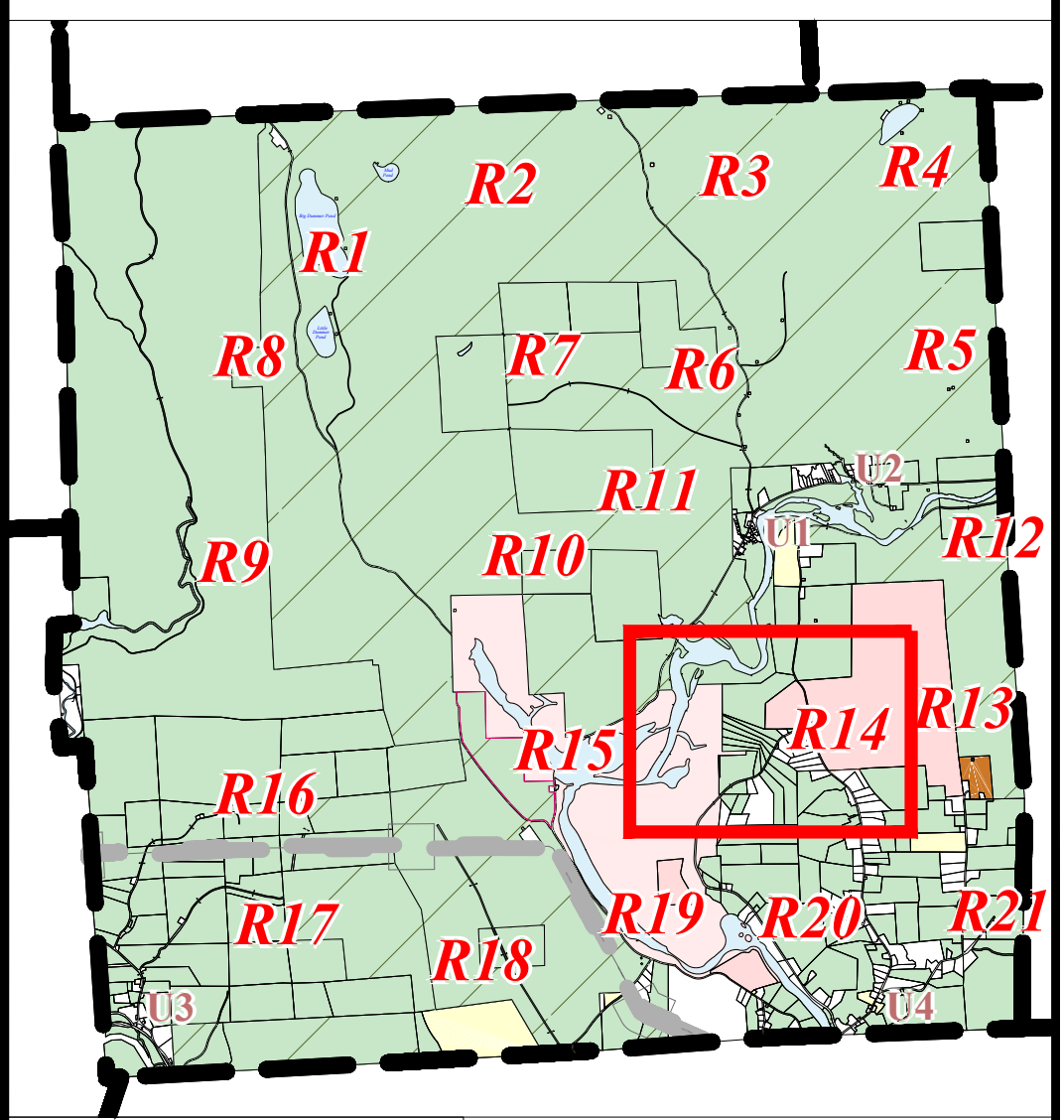
# Town of DUMMER

## Coos County New Hampshire

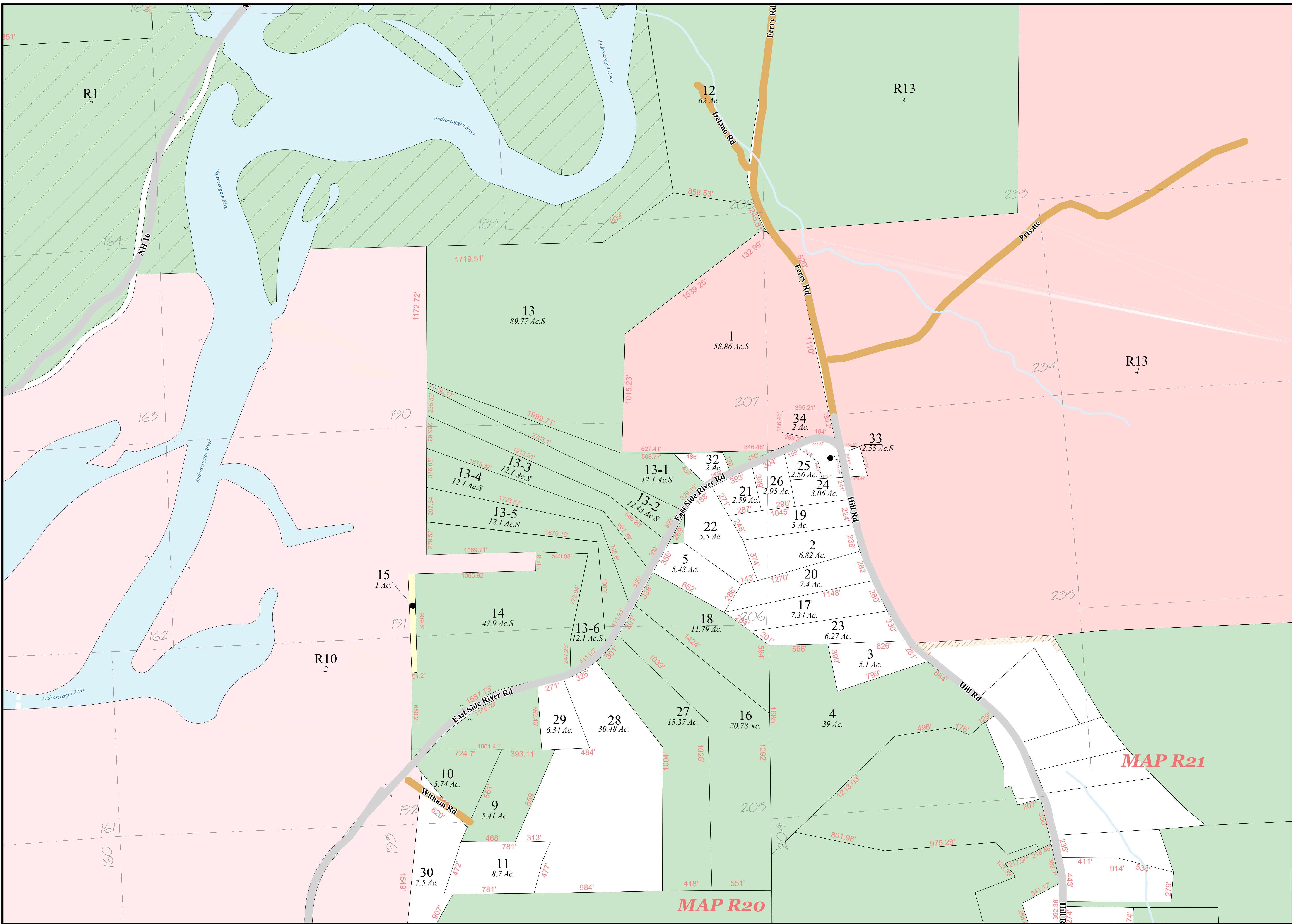
### LEGEND

Parcel Number(PID)	12
Parcel Acreage	2 Ac.
Frontage (feet)	200'
Paved Road	RD NAME
Dirt Road	RD NAME
Current Use	
Town Exempt	
State Exempt	
Federal Exempt	
Power Lines	text
Lakes and Ponds	
Rivers and Streams	
Range Lines	
R1-2	

### SCALE



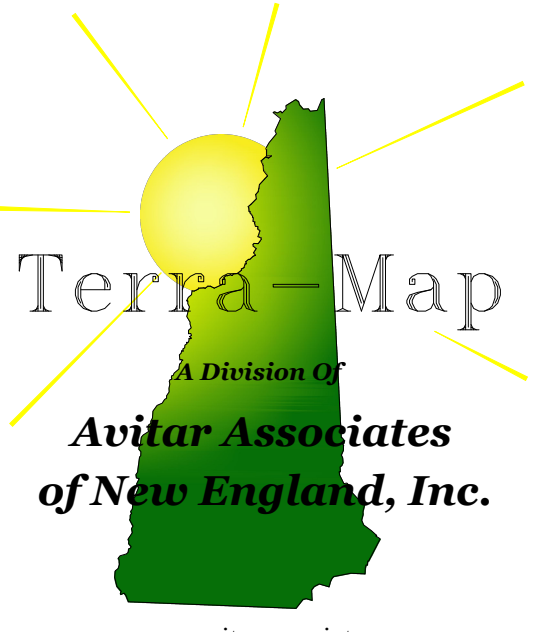
# MAP R14



For Assessment Purposes  
 Not to be used for conveyances

**MAP NOTES:** \_\_\_\_\_  
 \_\_\_\_\_  
 \_\_\_\_\_

Revised April 1, 2024



Phone 603 798-4419 Fax 603 798-4263  
 A Division of  
**Avitar Associates**  
 of New England, Inc.  
 www.avitarassociates.com  
 Terramap@avitarassociates.com

## Town of DUMMER


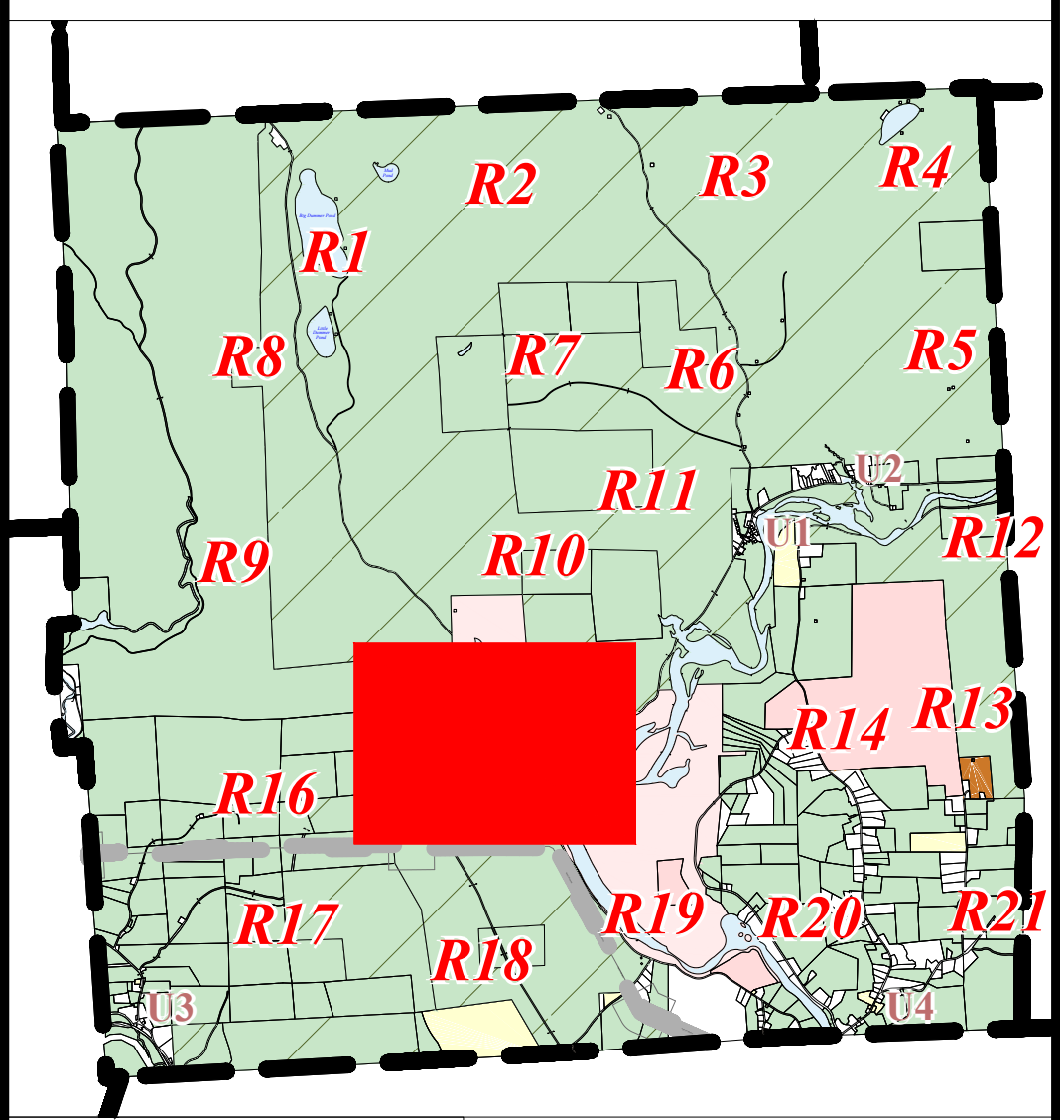
### Coos County

### New Hampshire

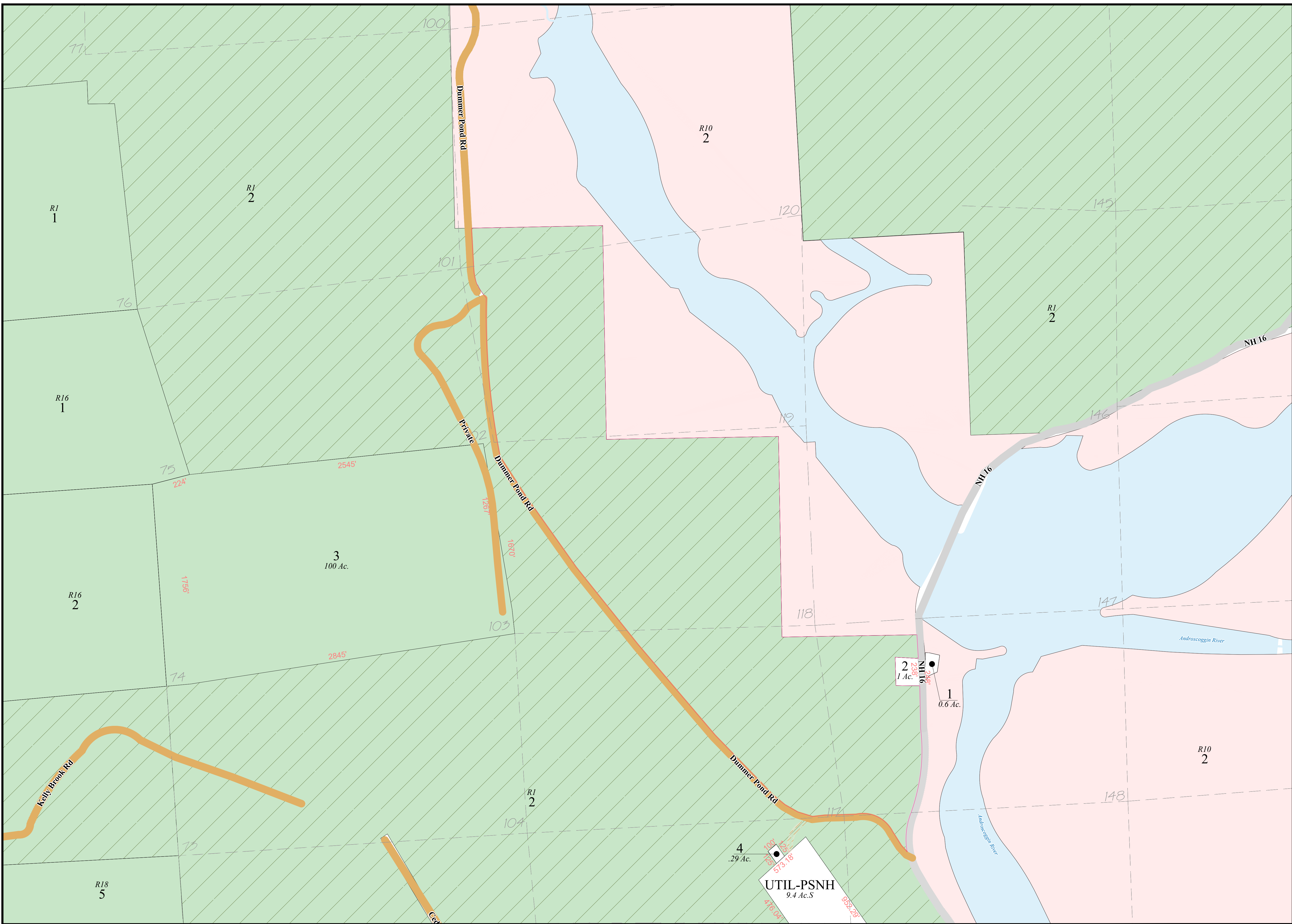
#### LEGEND

Parcel Number(PID)	12
Parcel Acreage	2 Ac.
Frontage (feet)	200'
Paved Road	RD NAME
Dirt Road	RD NAME
Current Use	
Town Exempt	
State Exempt	
Federal Exempt	
Power Lines	
Lakes and Ponds	
Rivers and Streams	
Range Lines	
R1-2	

#### SCALE



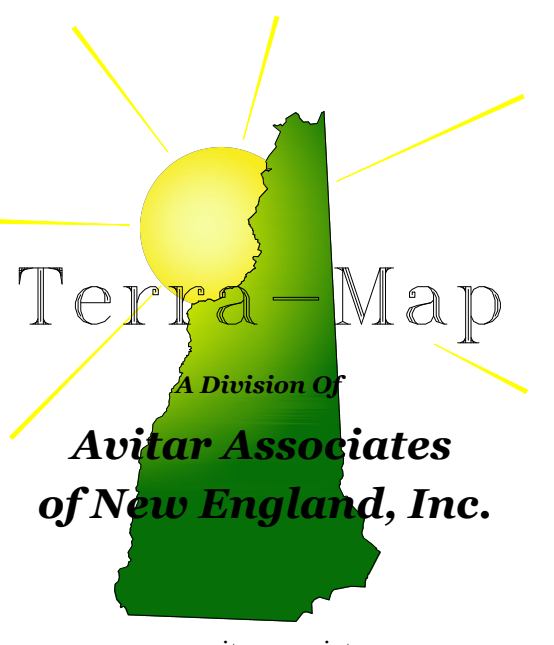
# MAP R15



For Assessment Purposes  
 Not to be used for conveyances

**MAP NOTES:** \_\_\_\_\_  
 \_\_\_\_\_  
 \_\_\_\_\_

Revised April 1, 2024



Phone 603 798-4419 Fax 603 798-4263  
 A Division Of  
**Avitar Associates**  
 of New England, Inc.  
 www.avitarassociates.com  
 Terramap@avitarassociates.com

# Town of DUMMER


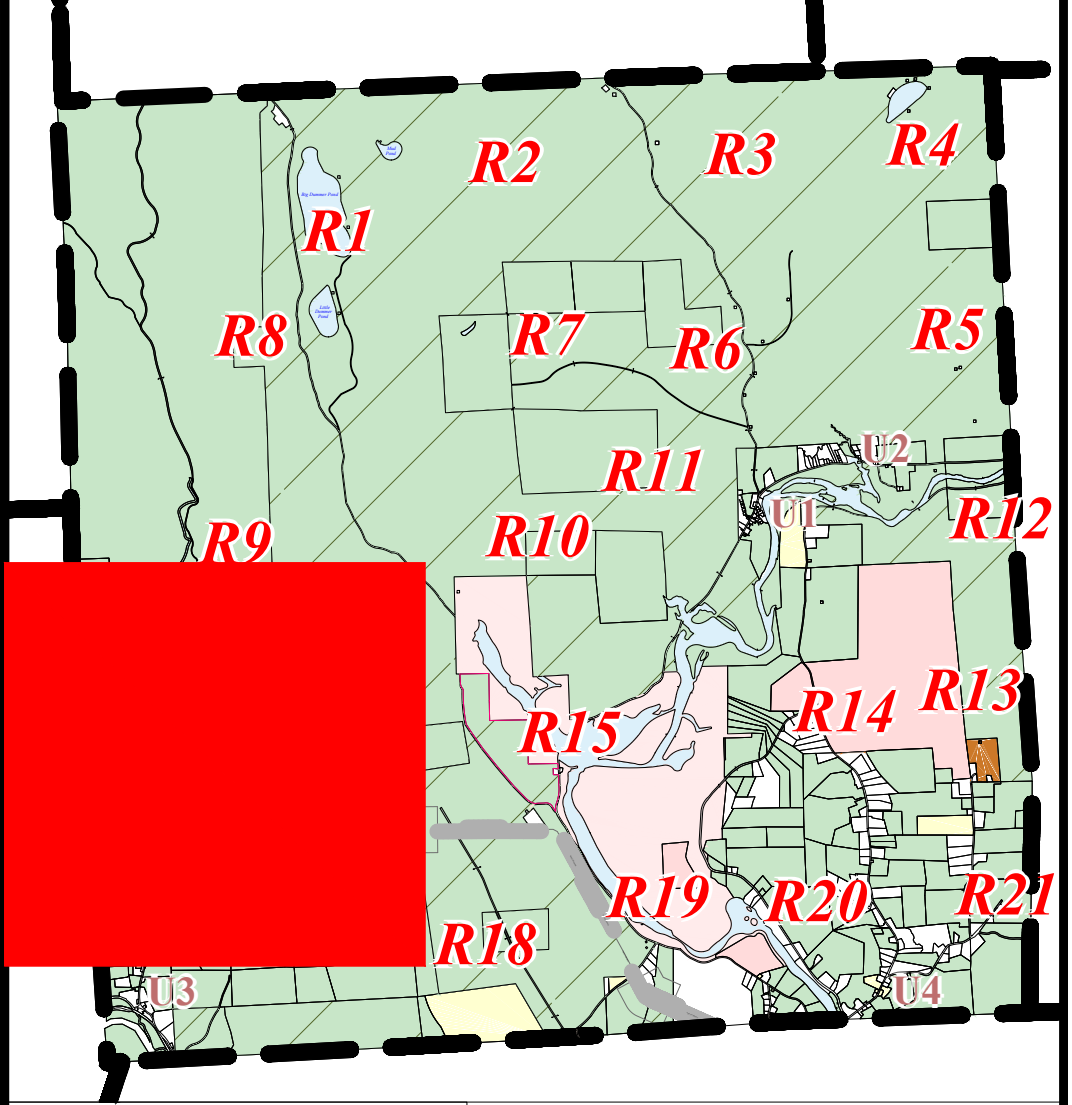

## Coos County

### New Hampshire

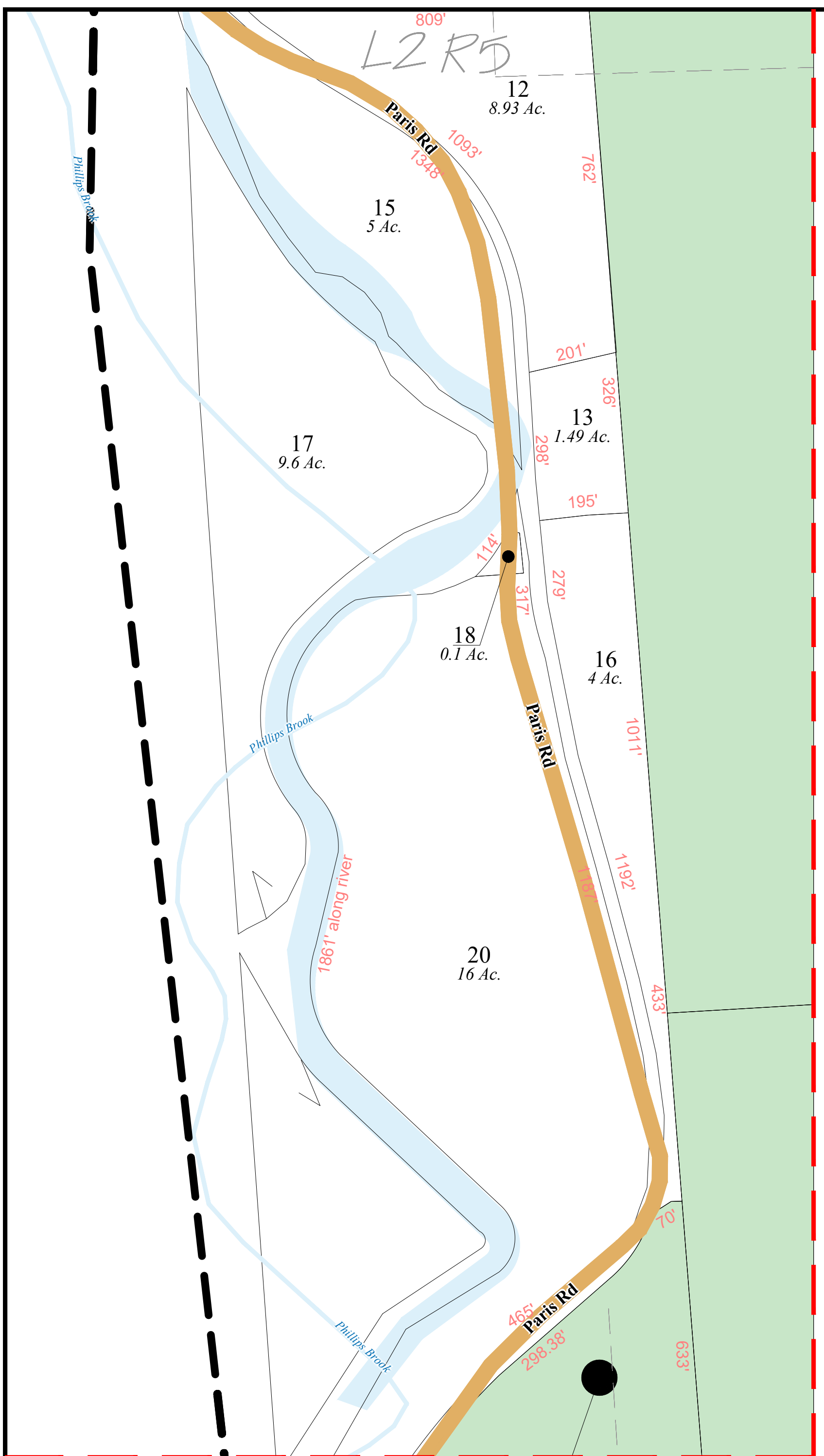
#### LEGEND

Parcel Number(PID)	12
Parcel Acreage	2 Ac.
Frontage (feet)	200'
Paved Road	RD NAME
Dirt Road	RD NAME
Current Use	
Town Exempt	
State Exempt	
Federal Exempt	
Power Lines	text
Lakes and Ponds	
Rivers and Streams	
Range Lines	
R1-2	

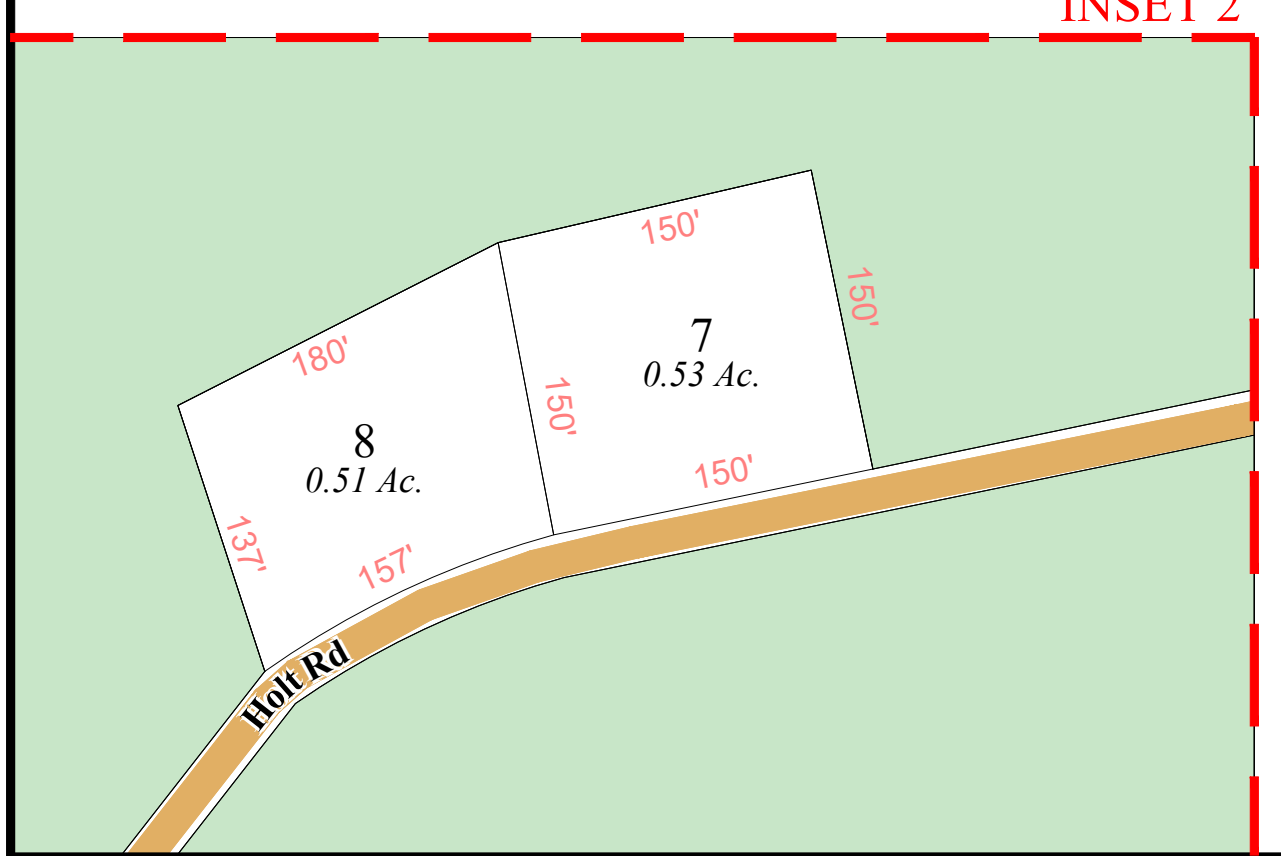
#### SCALE



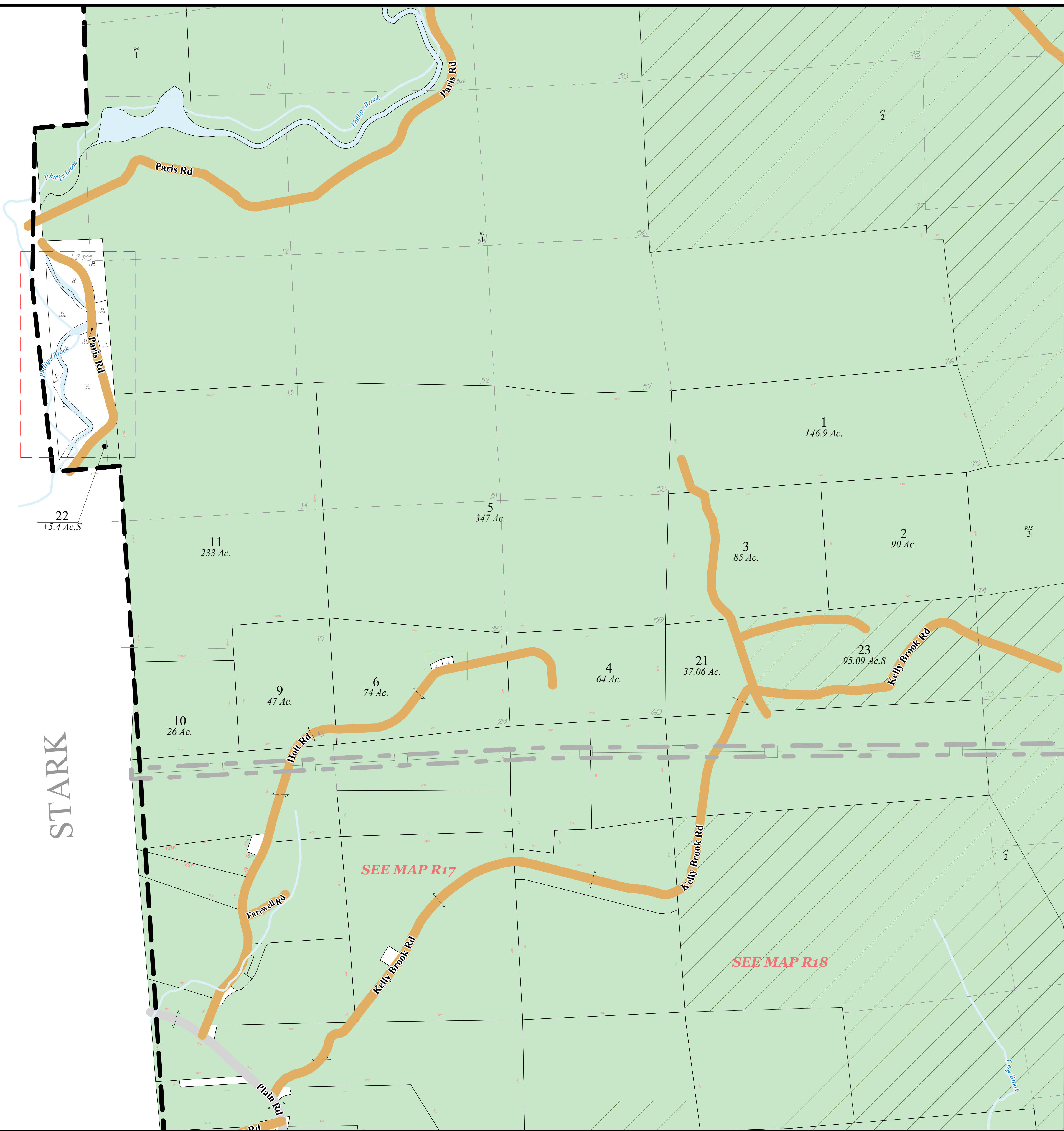
MAP  
**R16**



INSET 1



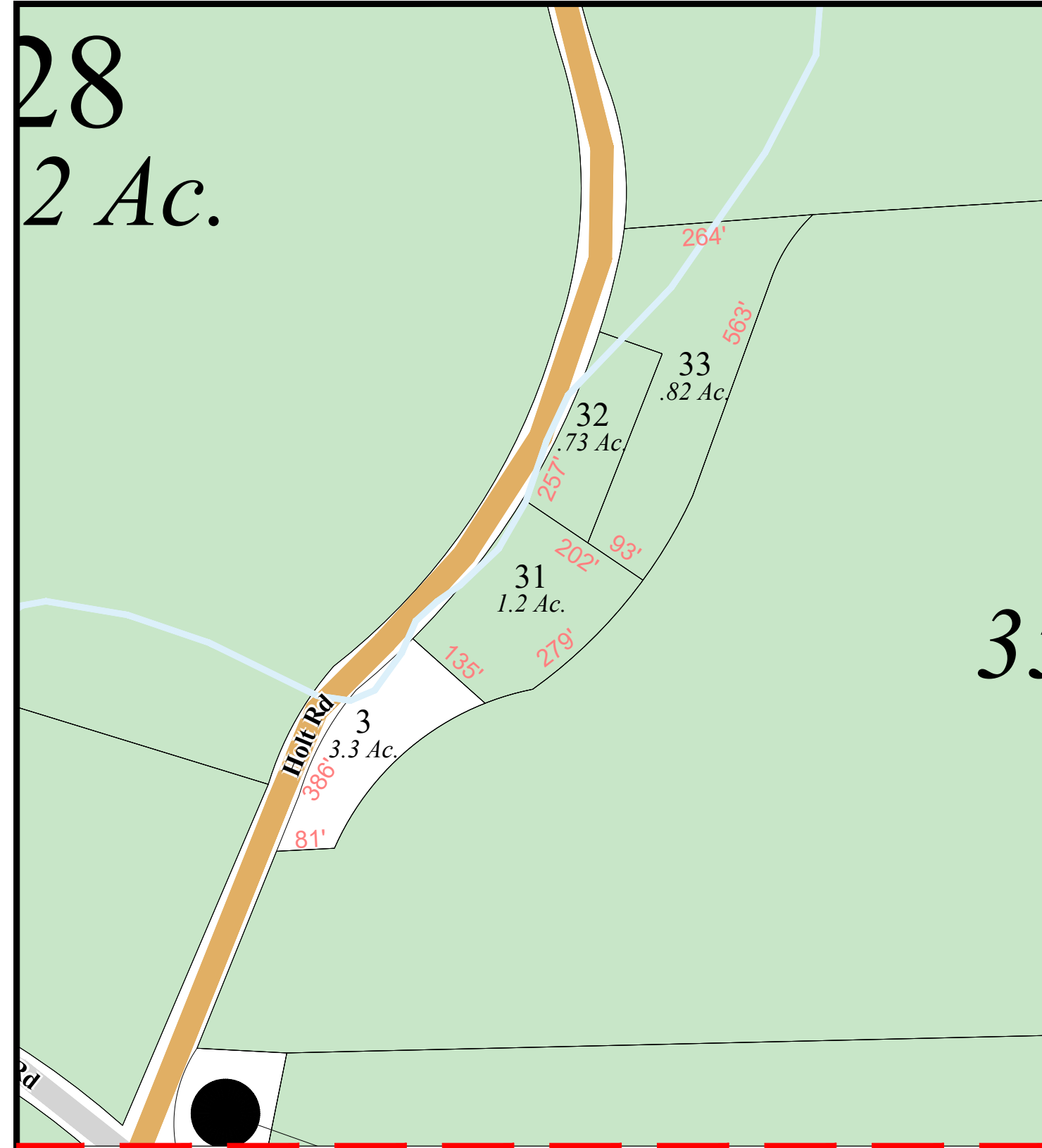
INSET 2



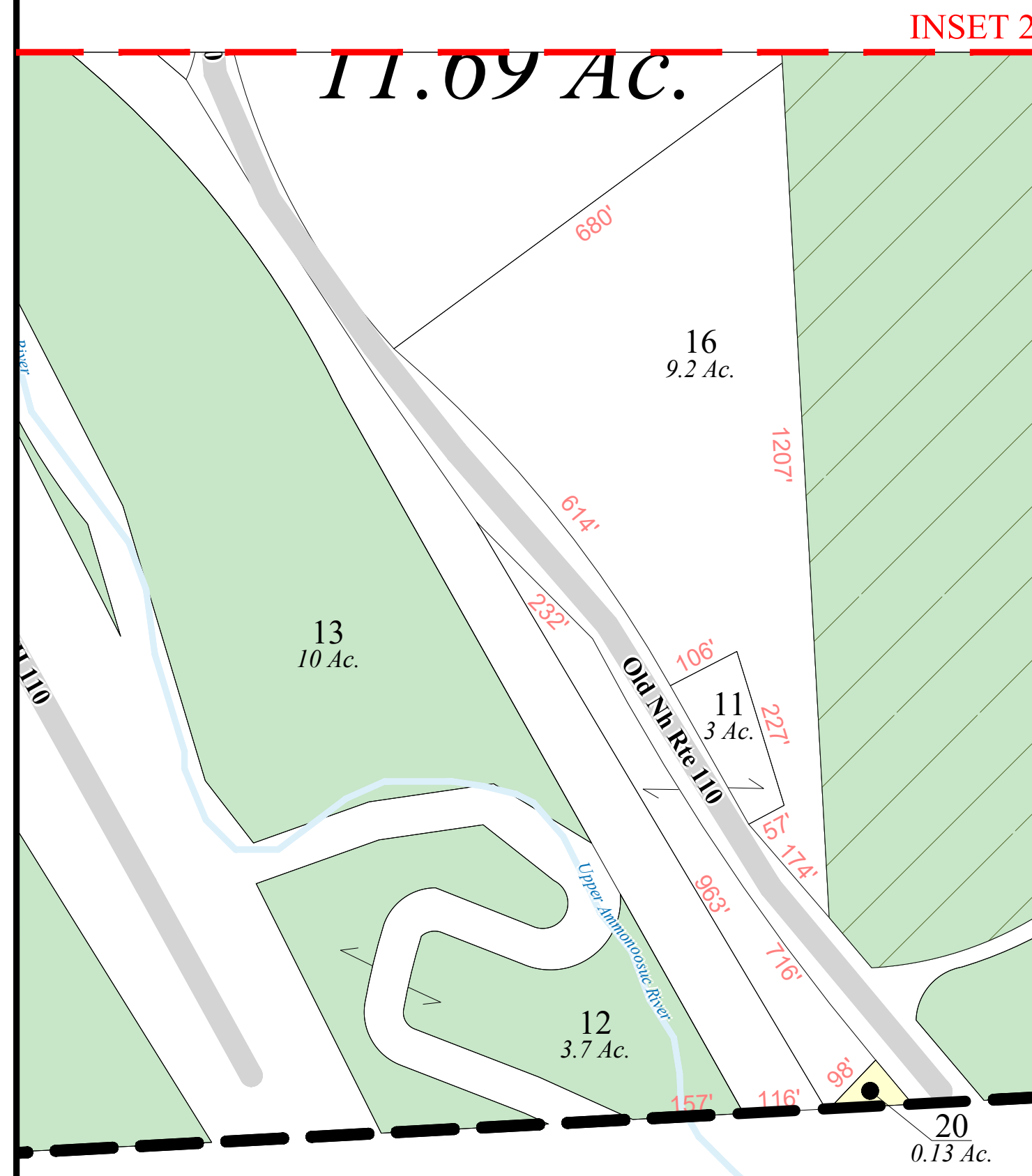
For Assessment Purposes  
 Not to be used for conveyances

MAP NOTES: \_\_\_\_\_  
 \_\_\_\_\_  
 \_\_\_\_\_

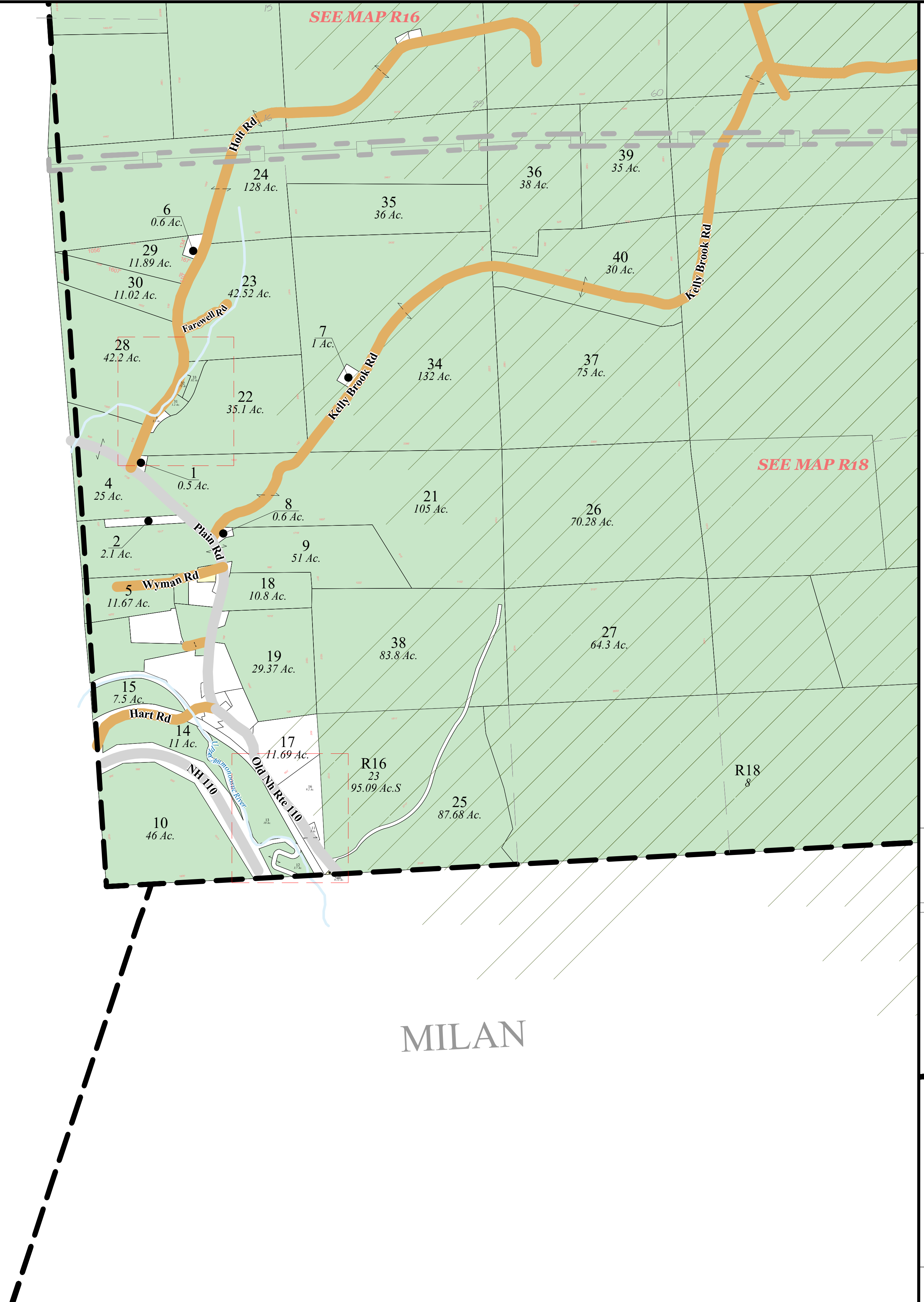
Revised April 1, 2024



INSET 1




INSET 2



STARK

MILAN



Phone 603 798-4419  
 Fax 603 798-4263  
 A Division of  
**Avitar Associates**  
 of New England, Inc.  
 www.avitarassociates.com  
 Terramap@avitarassociates.com

# Town of DUMMER


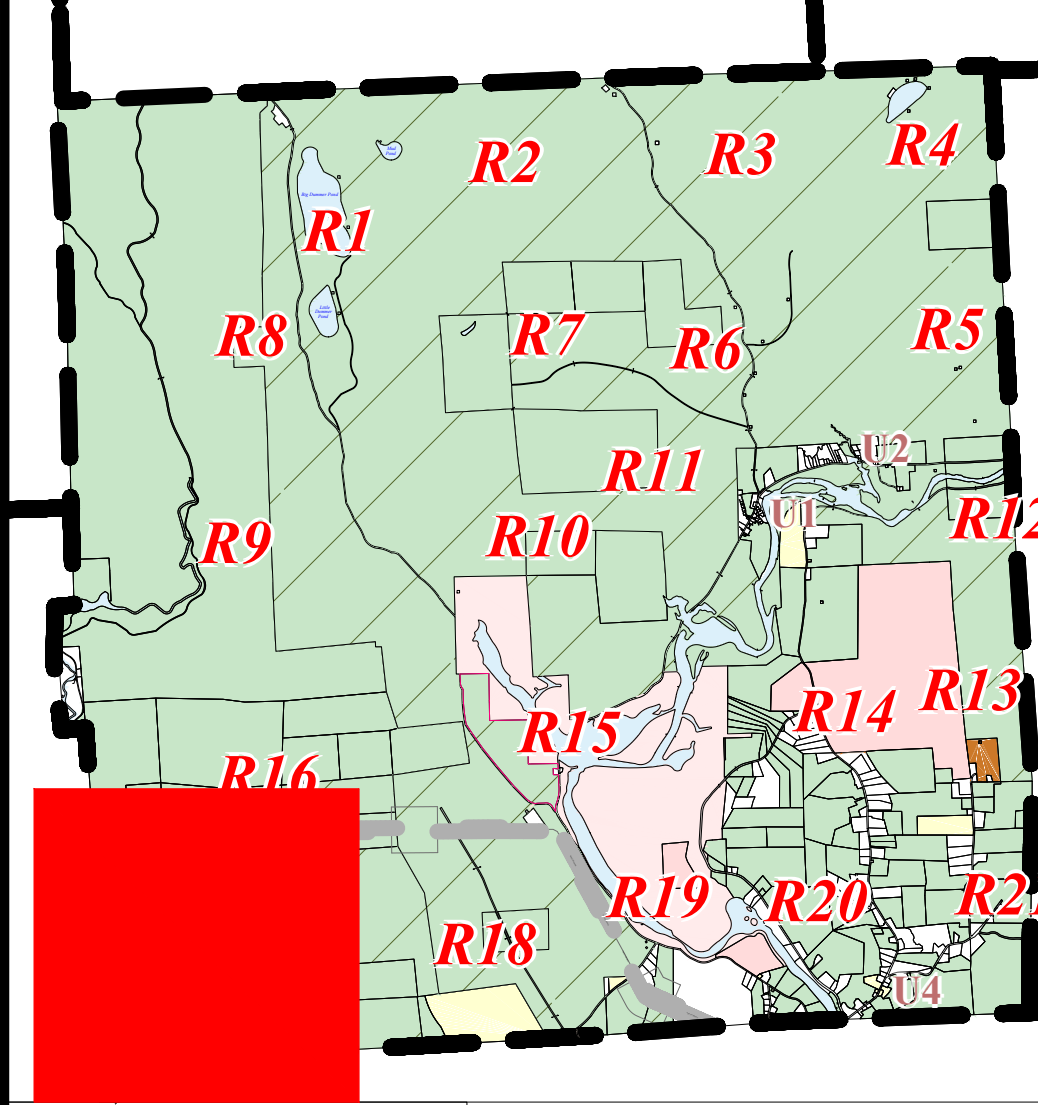
## Coos County

### New Hampshire

#### LEGEND

Parcel Number(PID)	12
Parcel Acreage	2 Ac.
Frontage (feet)	200'
Paved Road	RD NAME
Dirt Road	RD NAME
Current Use	
Town Exempt	
State Exempt	
Federal Exempt	
Power Lines	text
Lakes and Ponds	
Rivers and Streams	
Range Lines	
R1-2	

#### SCALE

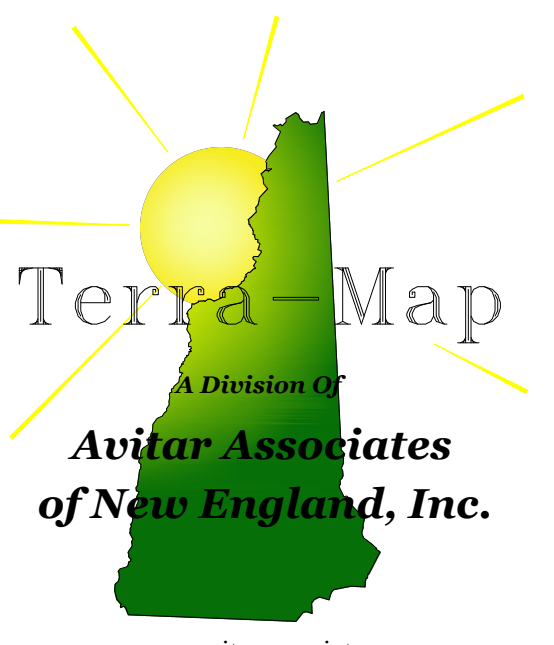


MAP  
**R17**

For Assessment Purposes  
 Not to be used for conveyances

MAP NOTES: \_\_\_\_\_  
 \_\_\_\_\_  
 \_\_\_\_\_

Revised April 1, 2024



Phone  
603 798-4419

Fax  
603 798-4263


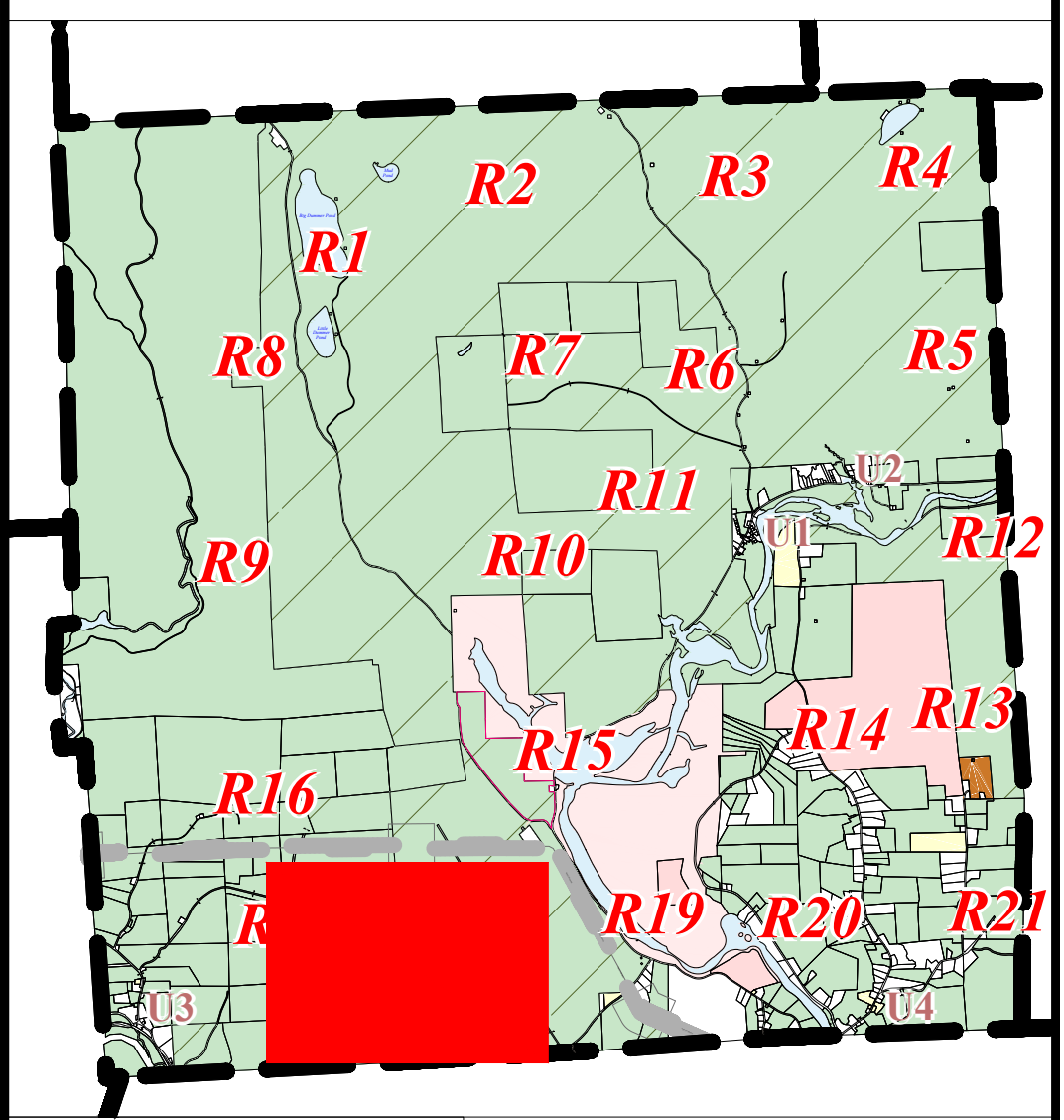
A Division of  
**Avitar Associates  
of New England, Inc.**

www.avitarassociates.com  
Terramap@avitarassociates.com

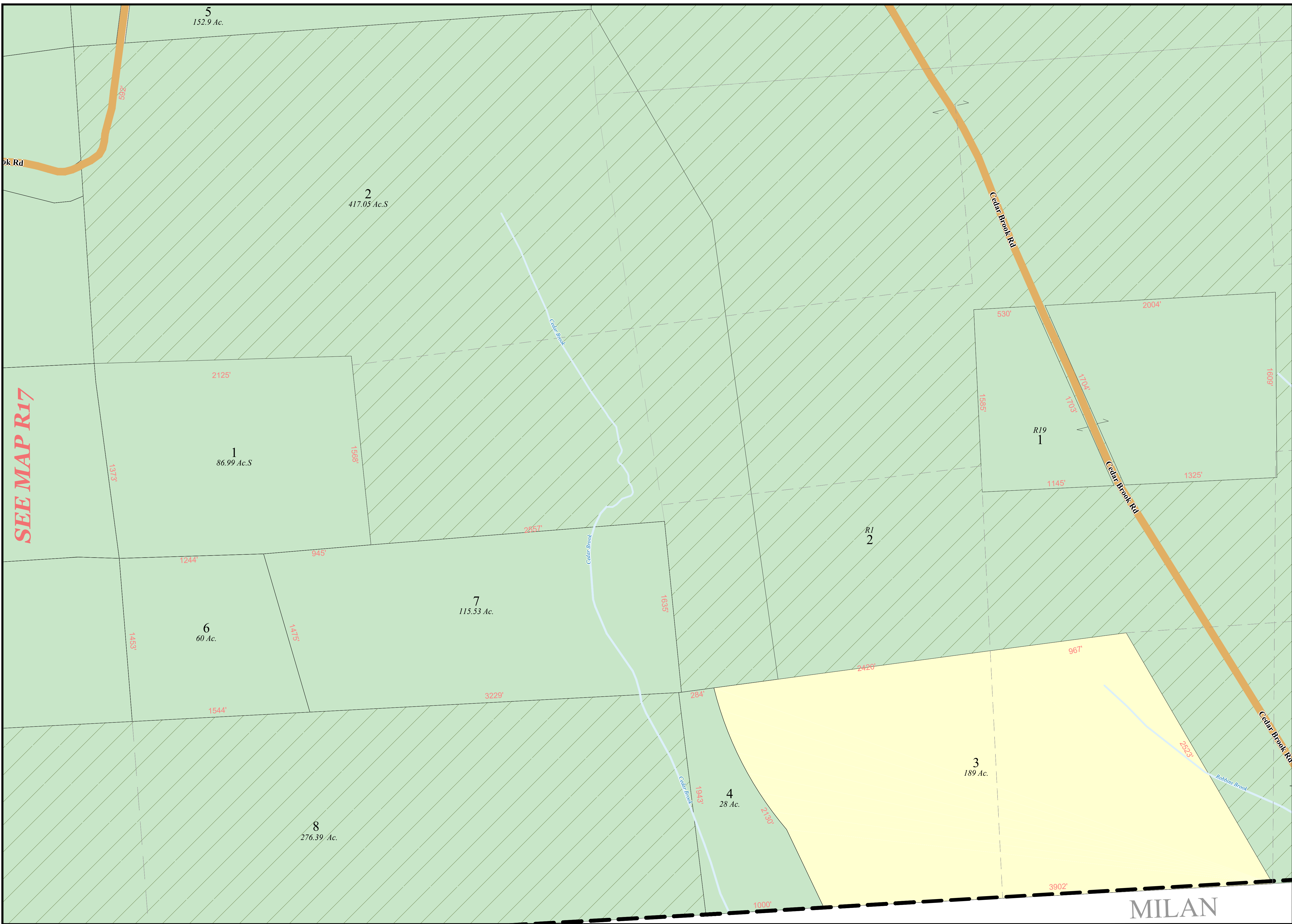
# Town of **DUMMER** Coos County New Hampshire LEGEND

Parcel Number(PID)	12
Parcel Acreage	2 Ac.
Frontage (feet)	200'
Paved Road	RD NAME
Dirt Road	RD NAME
Current Use	
Town Exempt	
State Exempt	
Federal Exempt	
Power Lines	text
Lakes and Ponds	
Rivers and Streams	
Range Lines	
R1-2	

## SCALE



# MAP **R18**



SEE MAP R17

For Assessment Purposes  
Not to be used for conveyances

MAP NOTES:

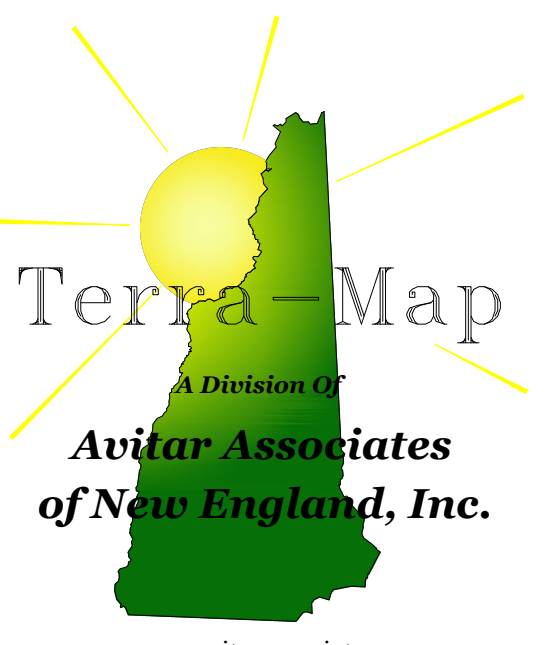
\_\_\_\_\_

\_\_\_\_\_

\_\_\_\_\_

Revised April 1, 2024

MILAN



Phone  
603 798-4419

A Division Of  
**Avitar Associates  
of New England, Inc.**


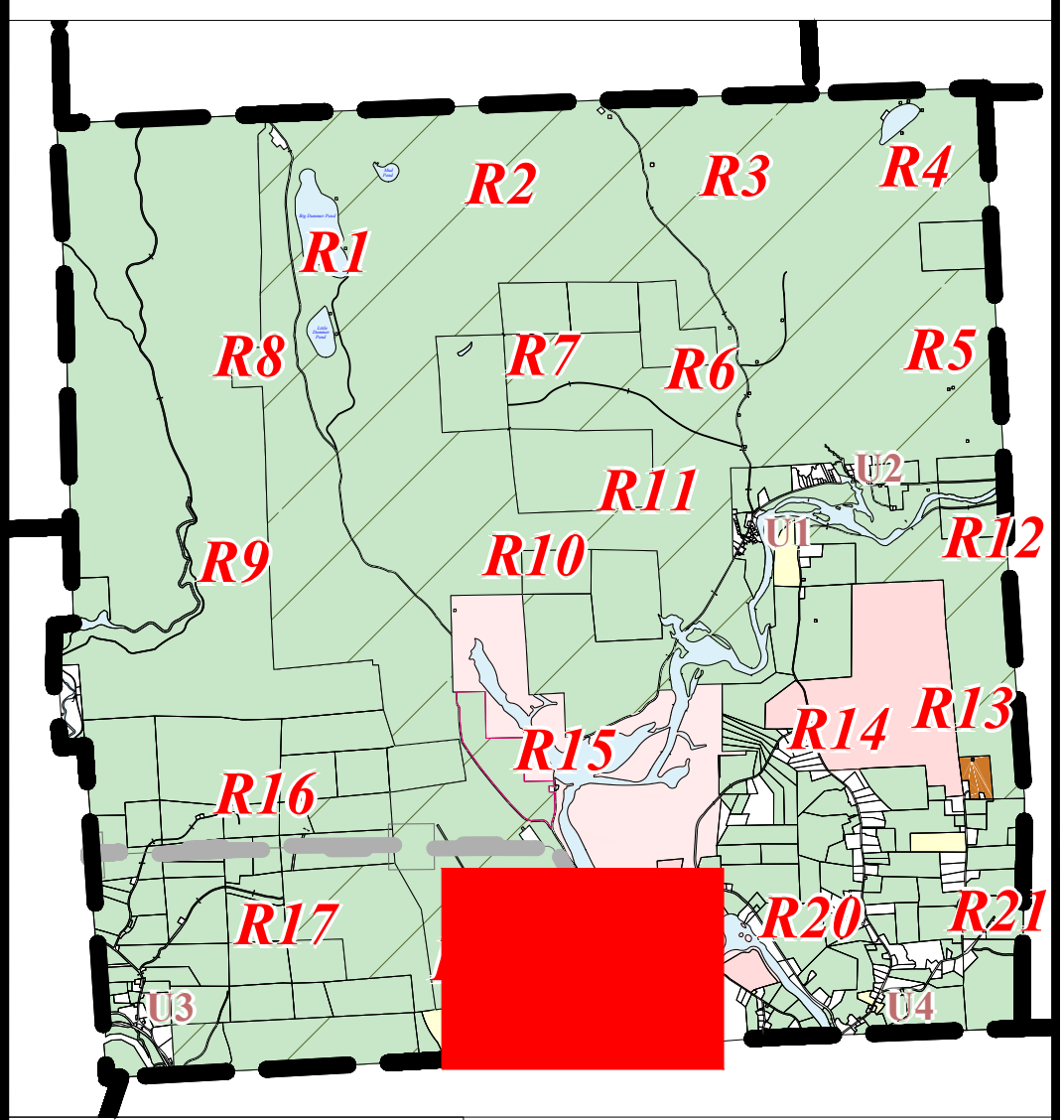
Fax  
603 798-4263

www.avitarassociates.com  
Terramap@avitarassociates.com

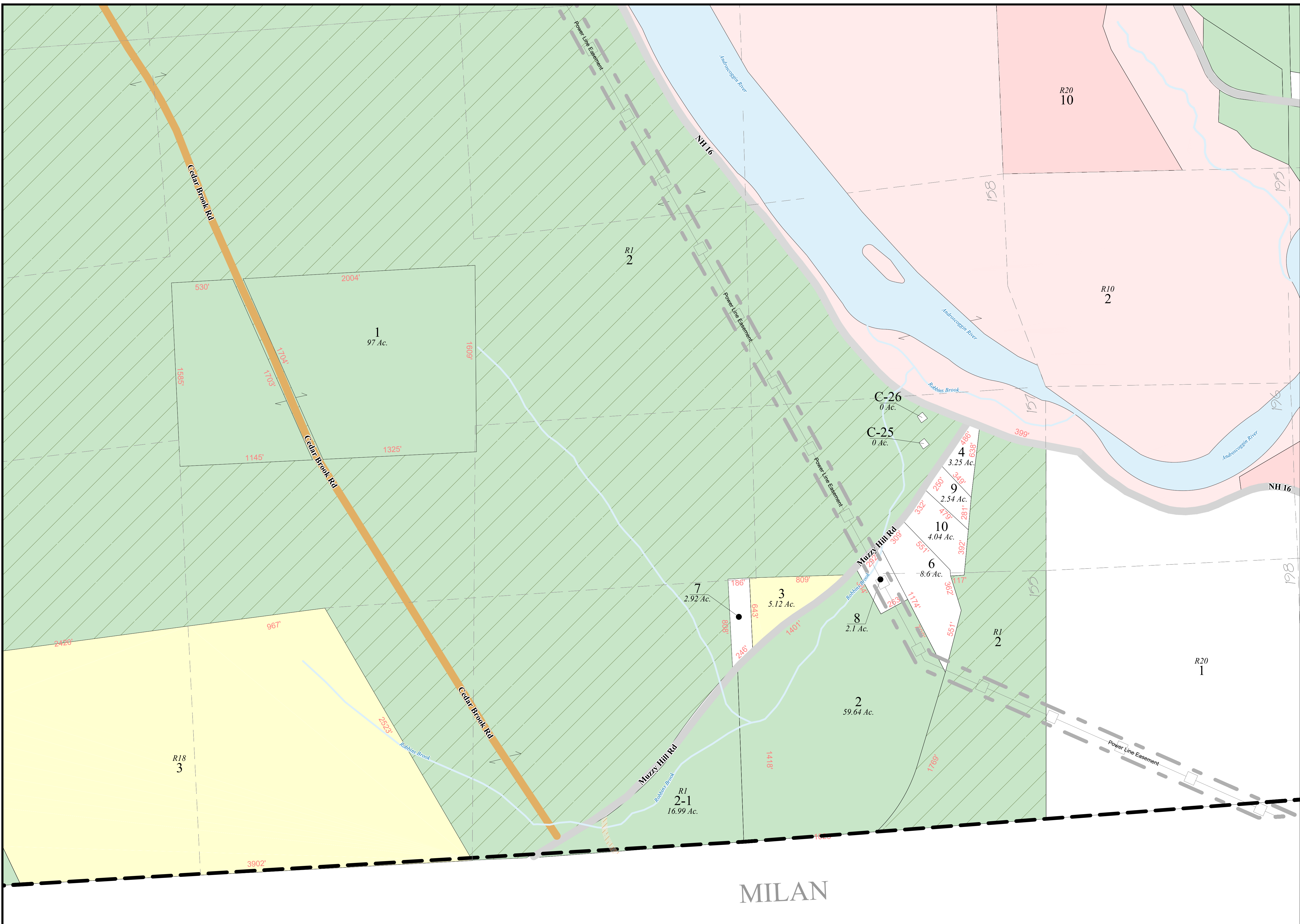
# Town of **DUMMER** Coos County New Hampshire LEGEND

Parcel Number(PID)	12
Parcel Acreage	2 Ac.
Frontage (feet)	200'
Paved Road	RD NAME
Dirt Road	RD NAME
Current Use	
Town Exempt	
State Exempt	
Federal Exempt	
Power Lines	text
Lakes and Ponds	
Rivers and Streams	
Range Lines	
R1-2	

## SCALE



# MAP **R19**



# MILAN

For Assessment Purposes  
Not to be used for conveyances

**MAP NOTES:** \_\_\_\_\_  
\_\_\_\_\_  
\_\_\_\_\_

Revised April 1, 2024


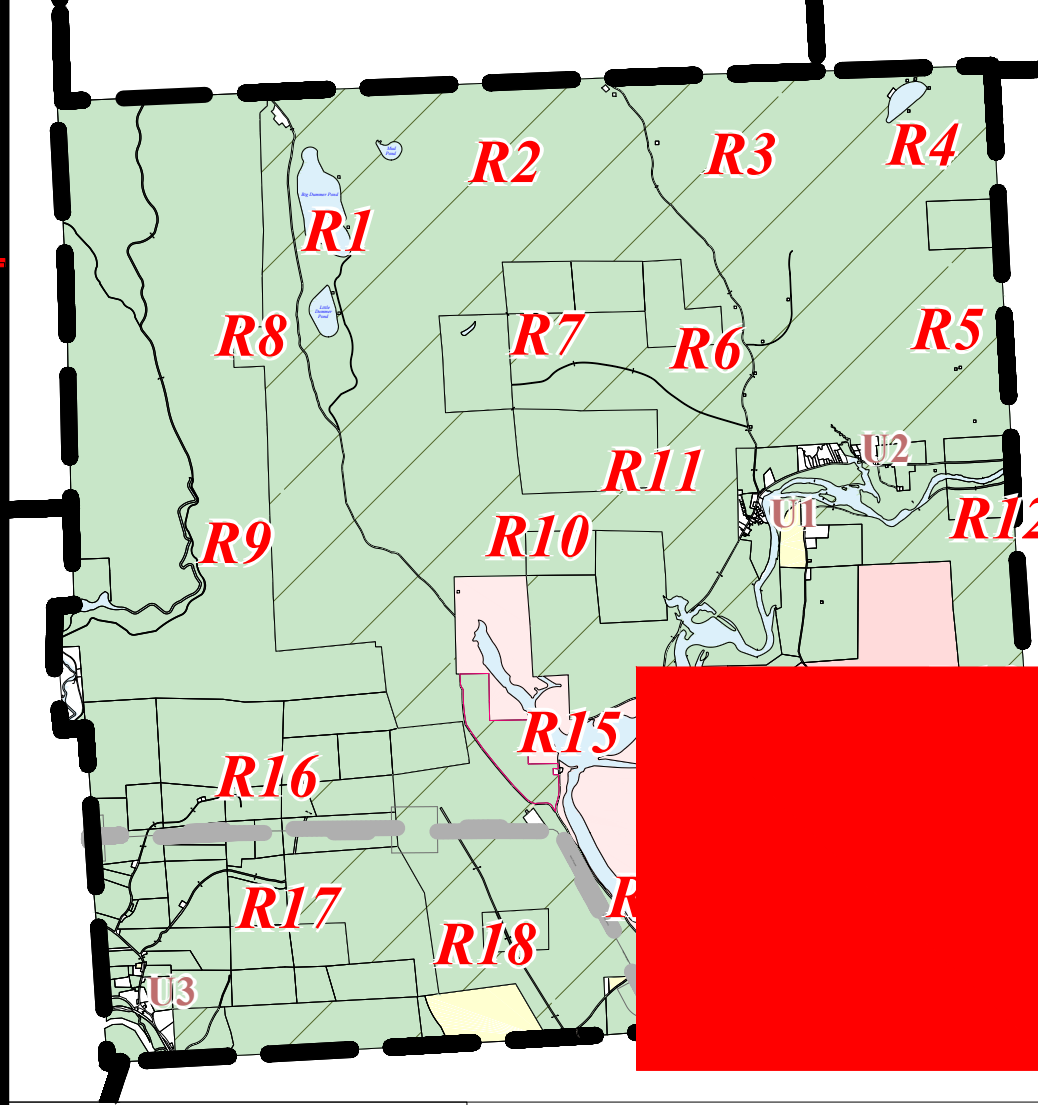


Phone 603 798-4419 Fax 603 798-4263  
 A Division of  
**Avitar Associates**  
 of New England, Inc.  
 www.avitarassociates.com  
 Terramap@avitarassociates.com

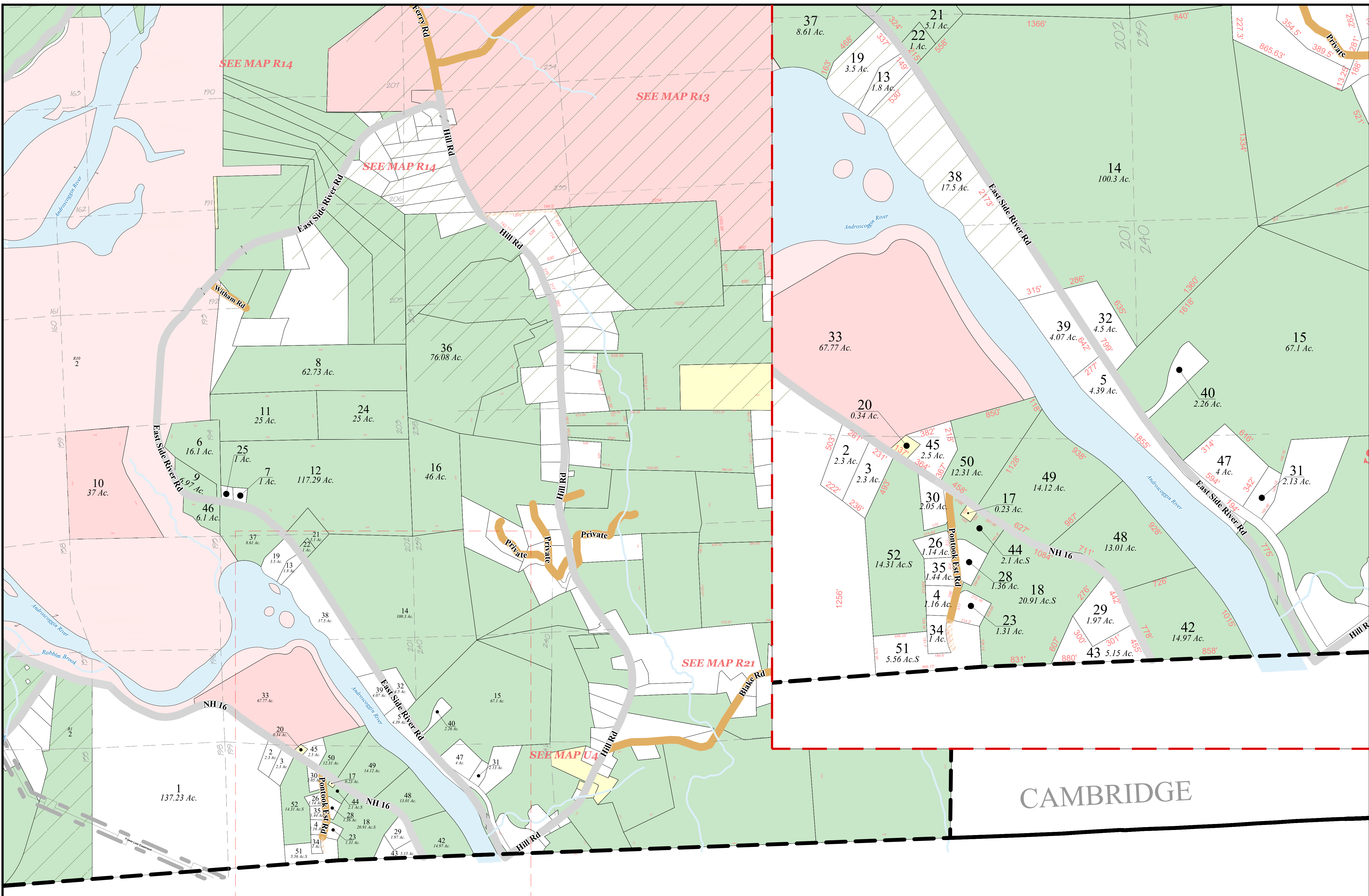
Town of  
**DUMMER**  
 Coos County  
 New Hampshire  
**LEGEND**

Parcel Number(PID)	12
Parcel Acreage	2 Ac.
Frontage (feet)	200'
Paved Road	RD NAME
Dirt Road	RD NAME
Current Use	Green
Town Exempt	Yellow
State Exempt	Pink
Federal Exempt	Brown
Power Lines	Text
Lakes and Ponds	Blue
Rivers and Streams	Light Blue
Range Lines	Green
R1-2	Green

**SCALE**



MAP  
**R20**



For Assessment Purposes  
 Not to be used for conveyances

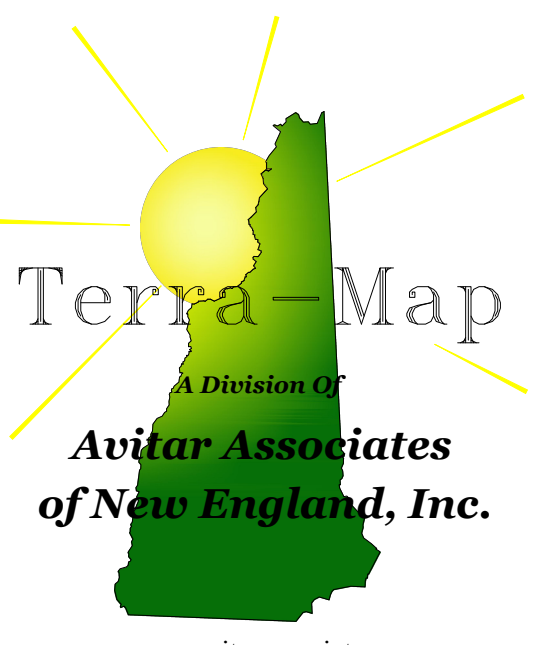
**MAP NOTES:** \_\_\_\_\_  
 \_\_\_\_\_  
 \_\_\_\_\_

Revised April 1, 2024

MILAN

CAMBRIDGE




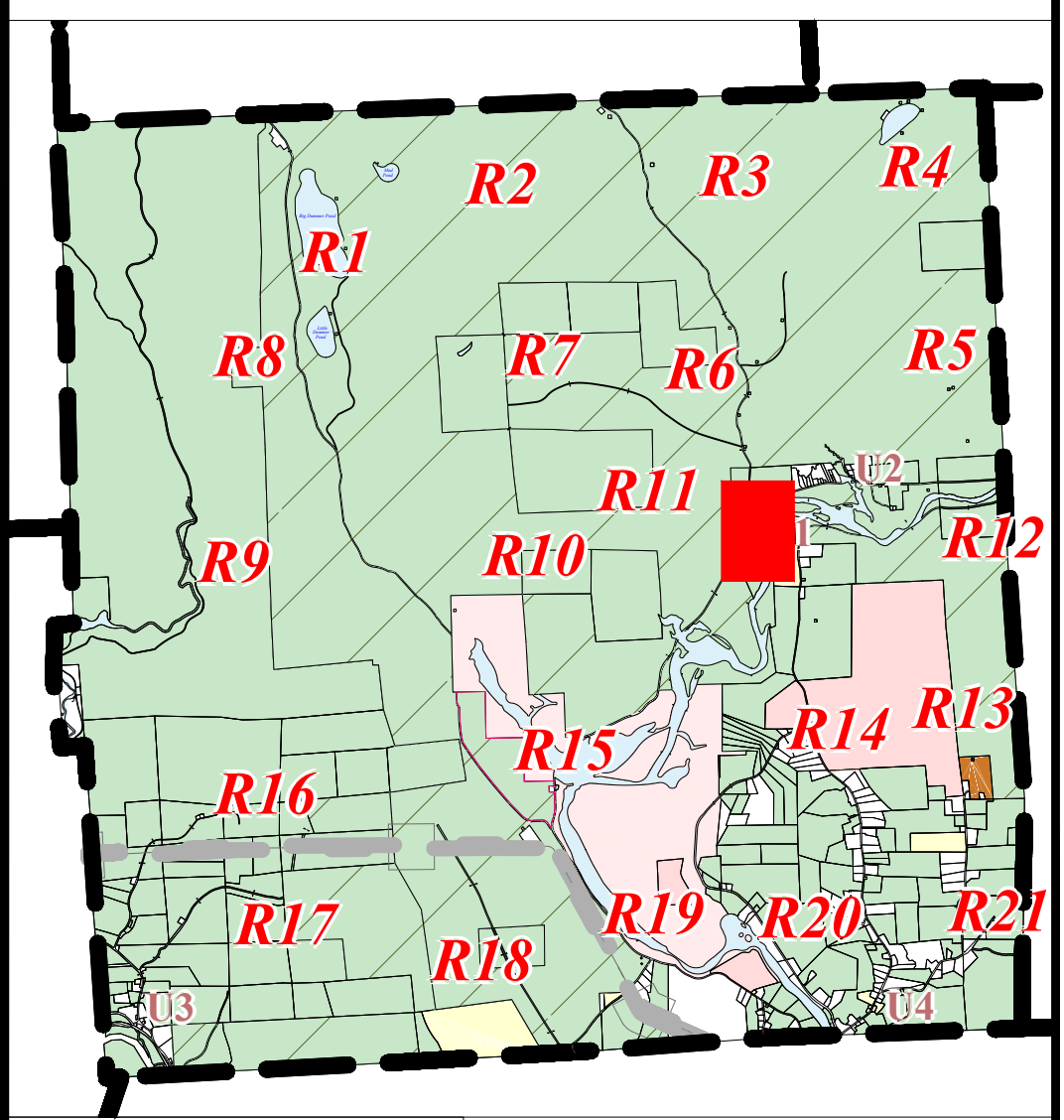


Phone 603 798-4419  
 Fax 603 798-4263  
 A Division of  
**Avitar Associates  
 of New England, Inc.**  
 www.avitarassociates.com  
 Terramap@avitarassociates.com

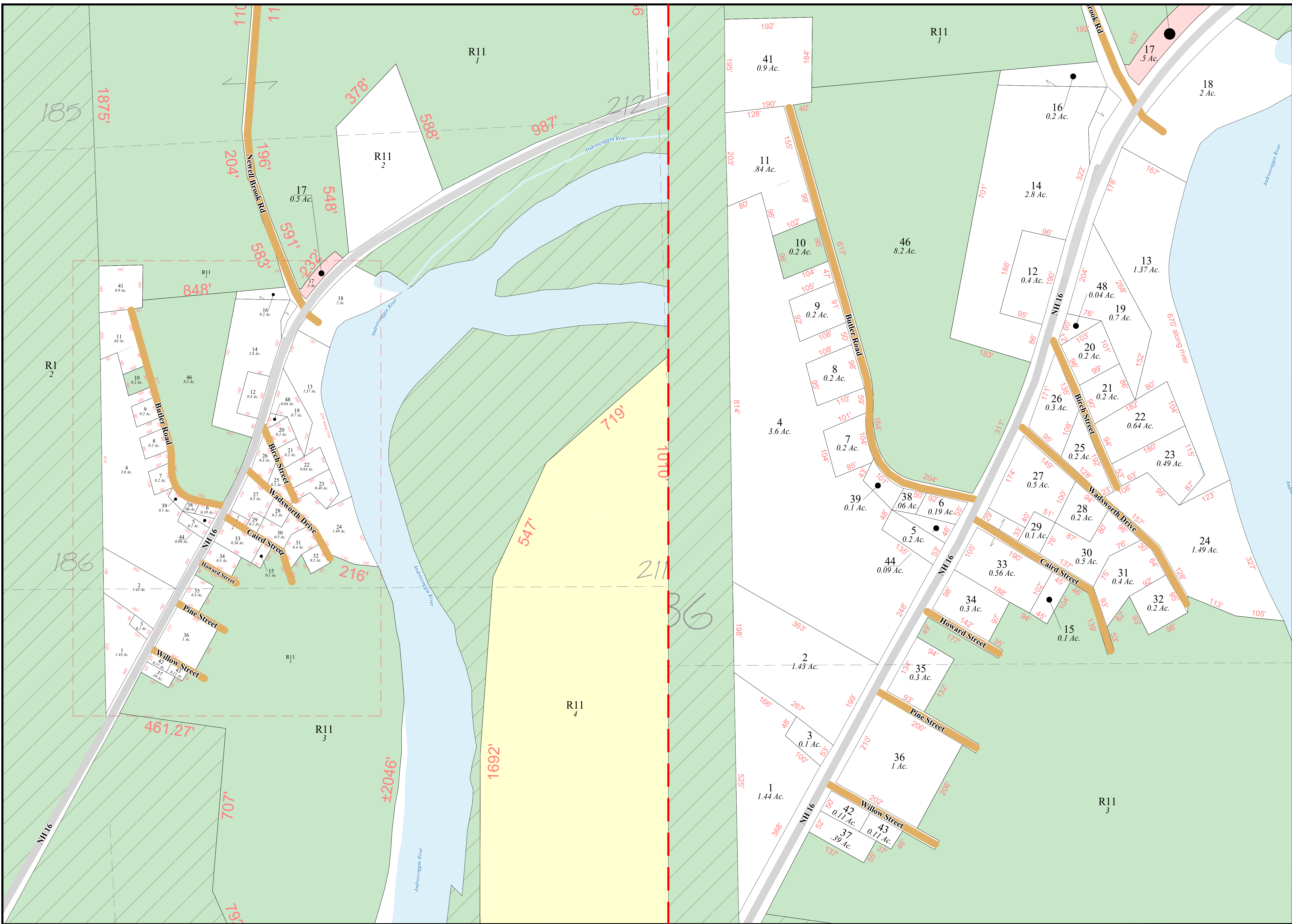
# Town of DUMMER Coos County New Hampshire LEGEND

Parcel Number(PID)	12
Parcel Acreage	2 Ac.
Frontage (feet)	200'
Paved Road	RD NAME
Dirt Road	RD NAME
Current Use	
Town Exempt	
State Exempt	
Federal Exempt	
Power Lines	text
Lakes and Ponds	
Rivers and Streams	
Range Lines	
R1-2	

## SCALE



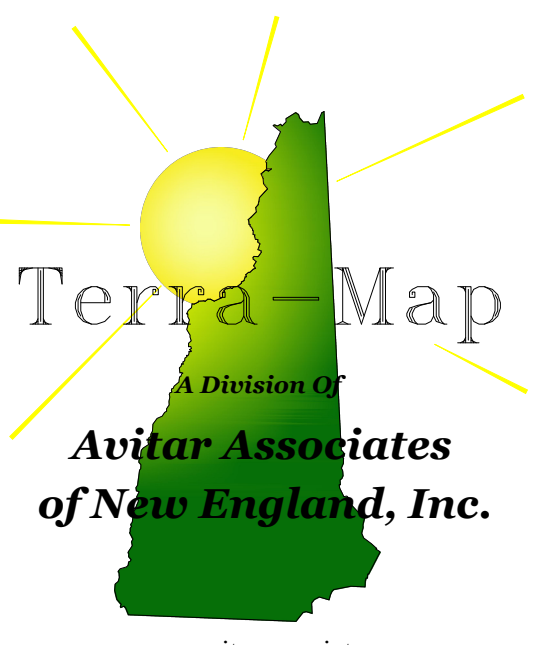
# MAP U1



For Assessment Purposes  
 Not to be used for conveyances

MAP NOTES: \_\_\_\_\_

Revised April 1, 2024



Phone  
603 798-4419

A Division Of  
**Avitar Associates  
of New England, Inc.**


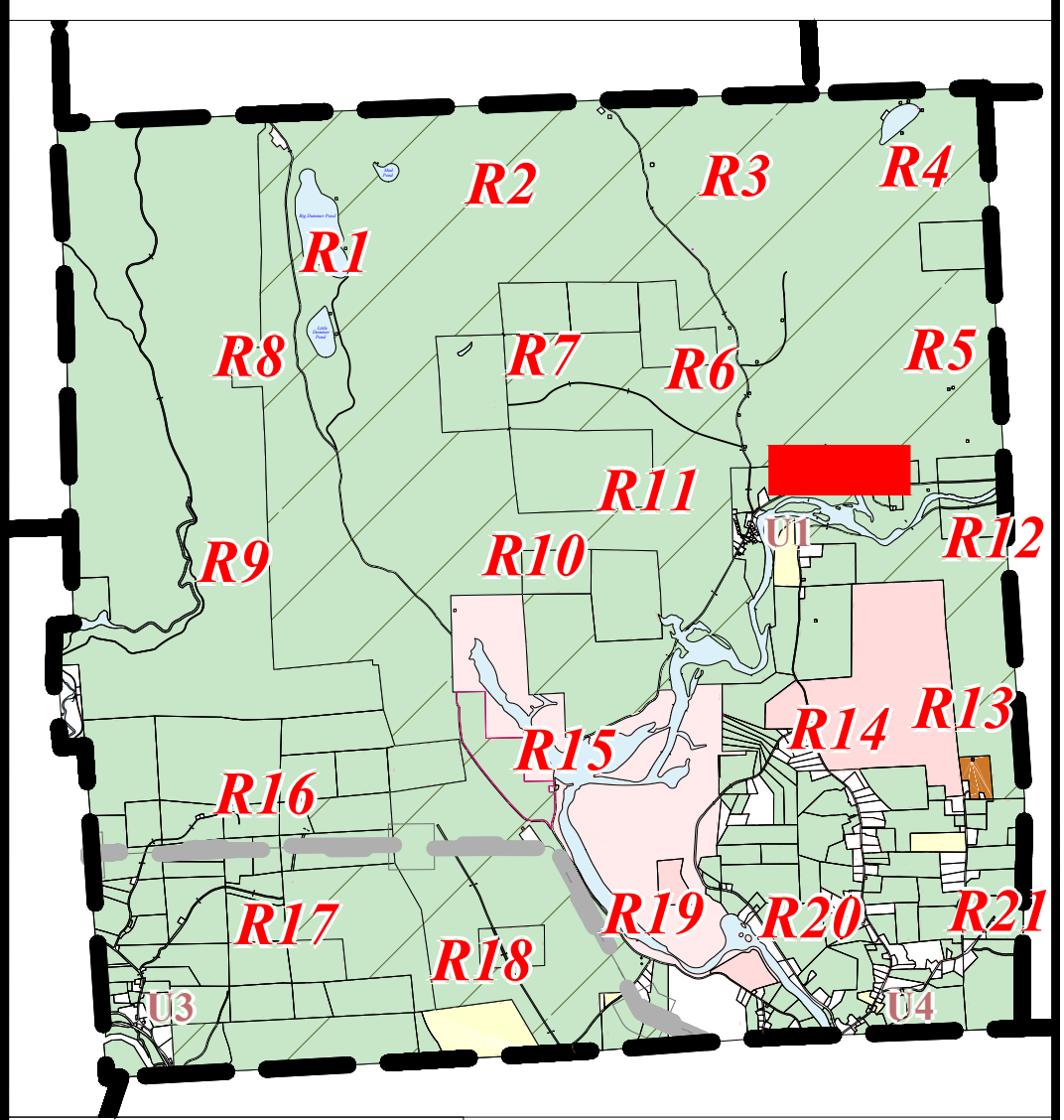
Fax  
603 798-4263

www.avitarassociates.com  
TerraMap@avitarassociates.com

# Town of **DUMMER** Coos County New Hampshire LEGEND

Parcel Number(PID)	12
Parcel Acreage	2 Ac.
Frontage (feet)	200'
Paved Road	RD NAME
Dirt Road	RD NAME
Current Use	
Town Exempt	
State Exempt	
Federal Exempt	
Power Lines	text
Lakes and Ponds	
Rivers and Streams	
Range Lines	
R1-2	

## SCALE



# MAP U2



For Assessment Purposes  
Not to be used for conveyances

MAP NOTES: \_\_\_\_\_  
\_\_\_\_\_

Revised April 1, 2024



Phone  
603 798-4419

A Division Of  
**Avitar Associates**  
of New England, Inc.


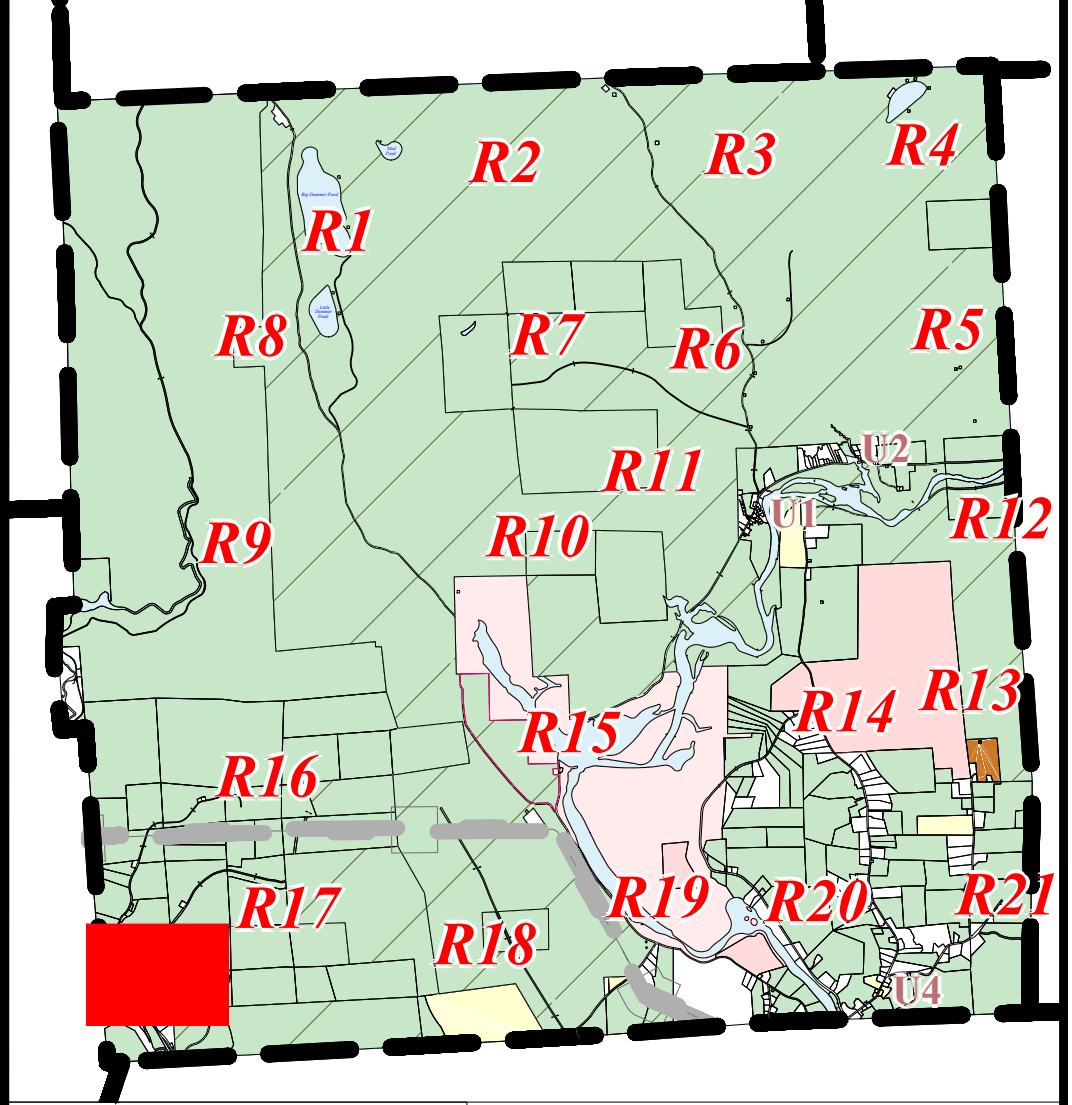
Fax  
603 798-4263

www.avitarassociates.com  
TerraMap@avitarassociates.com

# Town of **DUMMER** Coos County New Hampshire LEGEND

Parcel Number(PID)	12
Parcel Acreage	2 Ac.
Frontage (feet)	200'
Paved Road	RD NAME
Dirt Road	RD NAME
Current Use	
Town Exempt	
State Exempt	
Federal Exempt	
Power Lines	Text
Lakes and Ponds	
Rivers and Streams	
Range Lines	
R1-2	

## SCALE



# MAP U3

STARK

SEE MAP R17



For Assessment Purposes  
Not to be used for conveyances

MAP NOTES: \_\_\_\_\_  
\_\_\_\_\_  
\_\_\_\_\_

Revised April 1, 2024



Phone  
603 798-4419

Fax  
603 798-4263

www.avitarassociates.com  
Terramap@avitarassociates.com

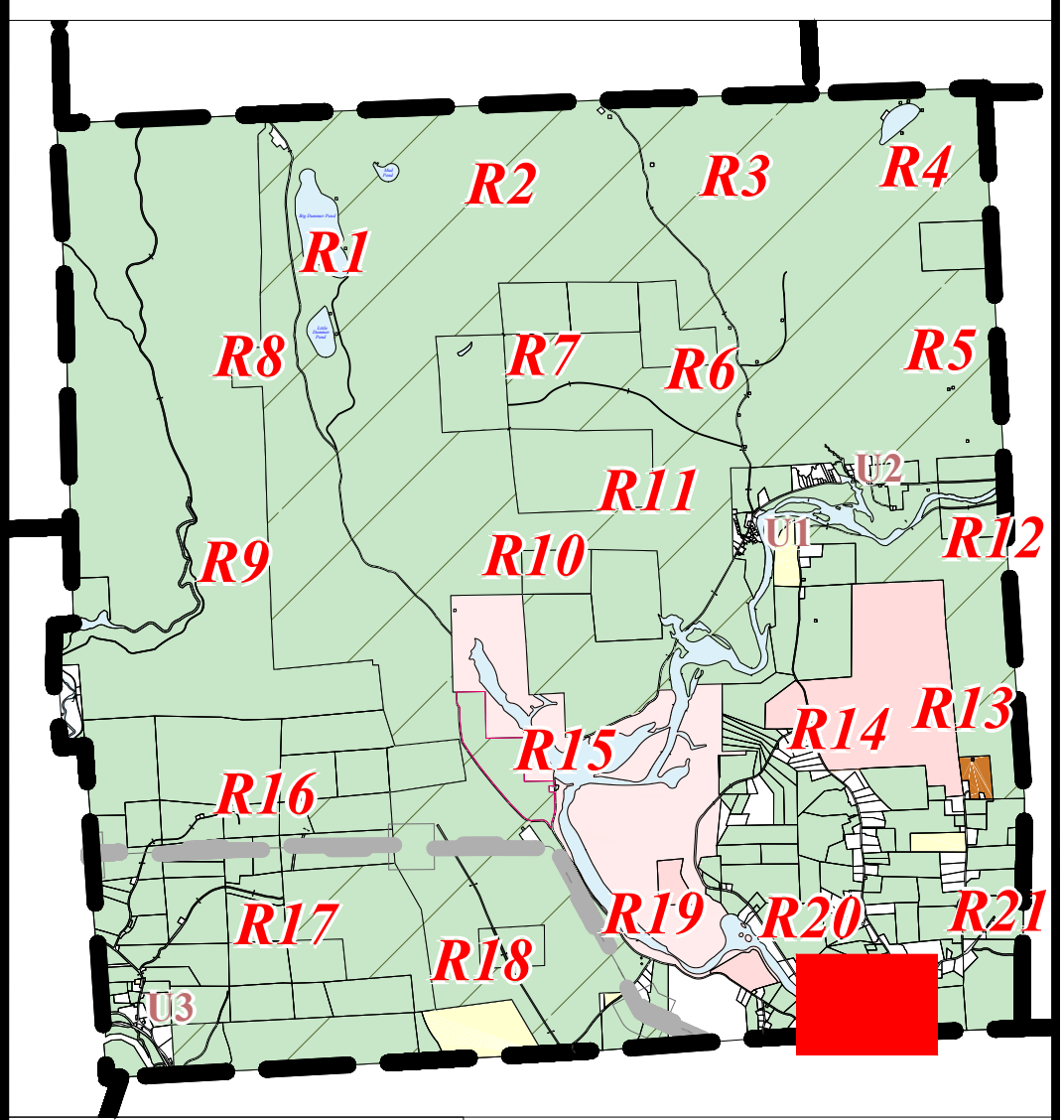
# Town of DUMMER

## Coos County New Hampshire

### LEGEND

Parcel Number(PID)	12
Parcel Acreage	2 Ac.
Frontage (feet)	200'
Paved Road	RD NAME
Dirt Road	RD NAME
Current Use	
Town Exempt	
State Exempt	
Federal Exempt	
Power Lines	
Lakes and Ponds	
Rivers and Streams	
Range Lines	
R1-2	


### SCALE



For Assessment Purposes  
Not to be used for conveyances

MAP NOTES: \_\_\_\_\_  
 \_\_\_\_\_  
 \_\_\_\_\_

Revised April 1, 2024



MAP  
**U4**